

AURIZON - NETWORK - INFRASTRUCTURE CHANGES

AURIZON - NETWORK - INFRASTRUCTURE CHANGES - 11th June 2020 - 11th December 2020

DRAWING	SHEET	ISSUE	STATION	KM	ICM #	CHANGE	REASON / DETAILS
CNA0001	1	6	-	-	-	No ownership changes have occurred to assets on this drawing.	Nil
CNA0002	2	6	-	-	-	No ownership changes have occurred to assets on this drawing.	Nil
CNA0003	3	6	-	-	-	No ownership changes have occurred to assets on this drawing.	Nil
CNA0004	4	9	-	-	-	No ownership changes have occurred to assets on this drawing.	Nil
CNA0005	5	5	-	-	-	No ownership changes have occurred to assets on this drawing.	Nil
CNA0006	6	5	-	-	-	No ownership changes have occurred to assets on this drawing.	Nil
CNA0007	7	7	-	-	-	No ownership changes have occurred to assets on this drawing.	Nil
CNA0008	8	5	-	-	-	No ownership changes have occurred to assets on this drawing.	Nil
CNA0009	9	5	-	-	-	No ownership changes have occurred to assets on this drawing.	Nil
CNA0010	10	6	Newlands	145.678km	-	CRN Connection Added	New 3rd Party Connection
CNA0011	11	5	-	-	-	No ownership changes have occurred to assets on this drawing.	Nil
CNA0012	12	6	-	-	-	No ownership changes have occurred to assets on this drawing.	Nil
CNA0013	13	6	-	-	-	No ownership changes have occurred to assets on this drawing.	Nil
CNA0014	14	5	-	-	-	No ownership changes have occurred to assets on this drawing.	Nil
CNA0015	15	5	Dysart	89.446km	-	Turnouts #1, #3 and #4 Removed.	Redundant Infrastructure
CNA0016	16	5	-	-	-	No ownership changes have occurred to assets on this drawing.	Nil

Aurizon Network Pty Ltd shall own and provide access across turnouts and other connecting infrastructure to Third Party and Aurizon Operations owner assets. Colour of connecting assets reflects the party responsible for maintenance costs.

DECEMBER 2020 UPDATE

AURIZON NETWORK OWNED ASSET	Loadout	Diamond Crossing
OTHER AURIZON OWNED ASSET	Weightbridge	Catch Points
QUEENSLAND RAIL OWNED ASSET	Unloader	Open Level Crossing
AURIZON OPERATIONS OWNED ASSET	Bridge	Dropping Equip Detector
THIRD PARTY OWNED ASSET	Road Over Rail	Hot Wheel/Booring Detector
REDUNDANT AURIZON NETWORK ASSET	Road Under Rail	Wheel Impact Load Detector
CONNECTING INFRASTRUCTURE	Tunnel	Dust Monitoring Station

COPYRIGHT PROTECTS THIS PUBLICATION. EXCEPT FOR PURPOSES PERMITTED BY THE COPYRIGHT ACT, REPRODUCTION BY WHATEVER MEANS IS PROHIBITED WITHOUT THE PRIOR WRITTEN PERMISSION OF Aurizon Network Pty Ltd. ENQUIRIES SHOULD BE ADDRESSED TO MANAGER CIVIL ENGINEERING, Aurizon Network Pty Ltd, GPO BOX 456, BRISBANE 4001

SCALES SHOWN ARE FOR AN A1 SIZE ORIGINAL DRAWING

ALTERATIONS				DESIGNED	S.PASCOE	REVIEWED
1	INFRASTRUCTURE CHANGES JULY/18 TO DECEMBER/18	M.McK	11/18	CHECKED	M.McKINLEY	Jul 12, 2021
2	INFRASTRUCTURE CHANGES JANUARY/19 TO JUNE/19	M.McK	06/19	DRAWN	S.PASCOE	Jul 12, 2021
3	INFRASTRUCTURE CHANGES JULY/19 TO DECEMBER/19	M.McK	12/19	CHECKED	M.McKINLEY	Jul 12, 2021
4	TURNOUT REMOVALS	M.McK	01/20	CHECKED	M.McKINLEY	Jul 12, 2021
5	INFRASTRUCTURE CHANGES JULY/20 TO DECEMBER/20	J.N.	12/20	PREPARED	Drew Heller	Jul 12, 2021

<p>APPROVED</p> <p>Jul 12, 2021</p> <p>MGR ASSET BUSINESS</p>	<p>APPROVED</p> <p>Jul 12, 2021</p> <p>MGR ASSET BUSINESS</p>
---------------------------------------------------------------	---------------------------------------------------------------



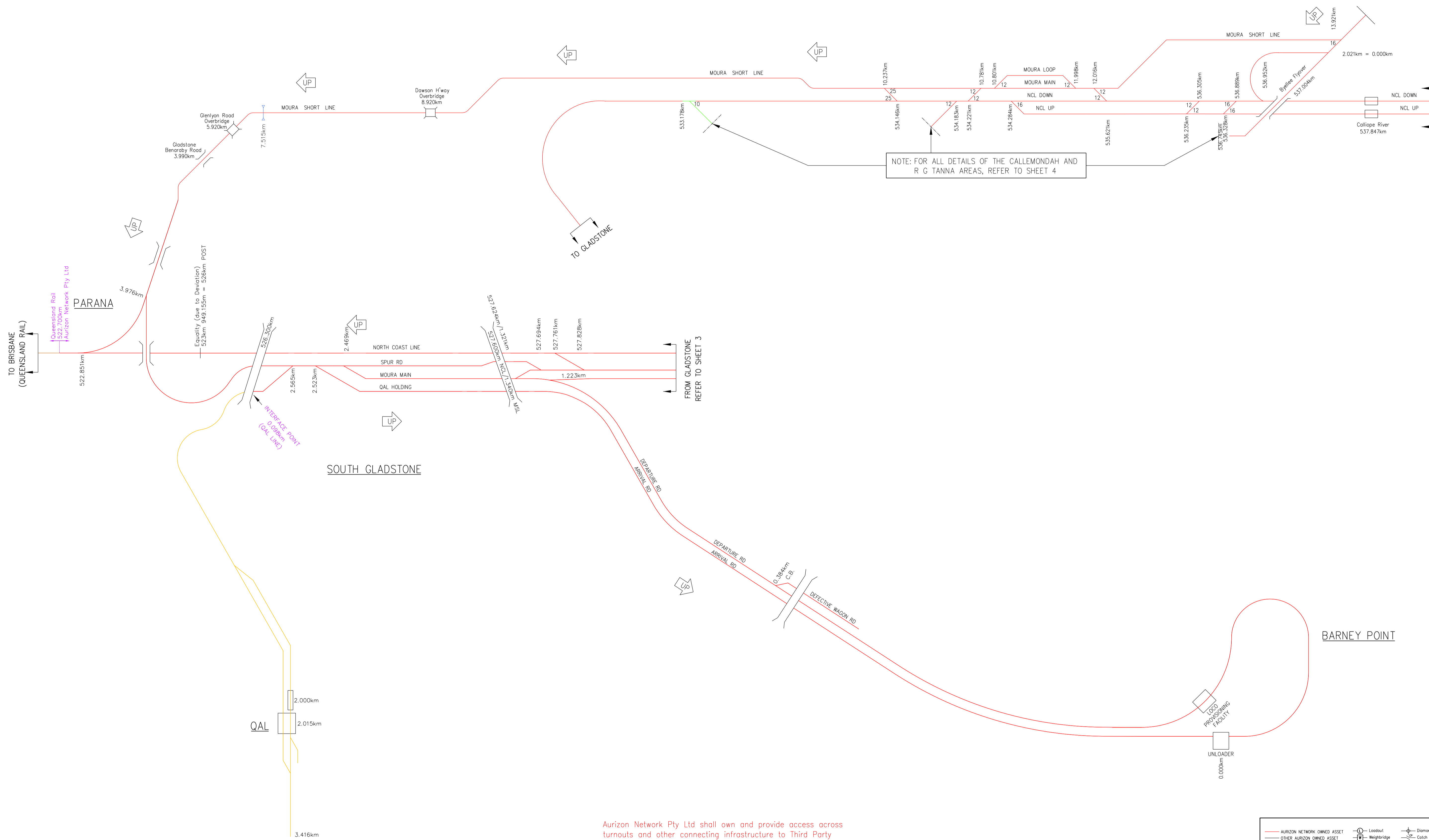
Aurizon Network Pty Ltd - ACN 132 181 116

NETWORK OWNERSHIP DIAGRAM

ALL SYSTEMS

INFRASTRUCTURE CHANGES

FILE No.	DRAWING NUMBER	ISSUE
	CNA-CHANGES	5



NOTE: FOR ALL DETAILS OF THE CALLEMONDAH AND R G TANNA AREAS, REFER TO SHEET 4

Aurizon Network Pty Ltd shall own and provide access across turnouts and other connecting infrastructure to Third Party and Aurizon Operations owner assets. Colour of connecting assets reflects the party responsible for maintenance costs.

DECEMBER 2020 UPDATE

AURIZON NETWORK OWNED ASSET	Loadout	Diamond Crossing
OTHER AURIZON OWNED ASSET	Weightbridge	Catch Points
QUEENSLAND RAIL OWNED ASSET	Unloader	Open Level Crossing
AURIZON OPERATIONS OWNED ASSET	Bridge	Dragging Equip Detector
THIRD PARTY OWNED ASSET	Road Over Rail	Hot Wheel/Bearing Detector
REDUNDANT AURIZON NETWORK ASSET	Road Under Rail	Wheel Impact Load Detector
CONNECTING INFRASTRUCTURE	Tunnel	Dust Monitoring Station

COPYRIGHT PROTECTS THIS PUBLICATION. EXCEPT FOR PURPOSES PERMITTED BY THE COPYRIGHT ACT, REPRODUCTION BY WHATEVER MEANS IS PROHIBITED WITHOUT THE PRIOR WRITTEN PERMISSION OF Aurizon Network Pty Ltd. ENQUIRIES SHOULD BE ADDRESSED TO MANAGER CIVIL ENGINEERING, Aurizon Network Pty Ltd, GPO BOX 456, BRISBANE 4001

SCALES SHOWN ARE FOR AN A1 SIZE ORIGINAL DRAWING

ALTERATIONS		
1	GENERAL UPDATE & NEW TITLE BLOCK	S.P. 08/18
2	QR COLOUR AMENDED & GENERAL UPDATES	M.McK 11/18
3	NO INFRASTRUCTURE CHANGES	M.McK 06/19
4	NO INFRASTRUCTURE CHANGES	M.McK 11/19
5	TURNOUT REMOVALS	M.McK 01/20
6	NO INFRASTRUCTURE CHANGES	J.N. 12/20

DESIGNED	S.PASCOE	REVIEWED
1	M.McKINLEY	Jul 12, 2021
2	S.PASCOE	TEAM LEADER SYSTEMS & DATA DATE
3	M.McKINLEY	APPROVED
4	J.N.	Jul 12, 2021
MGR ASSET BUSINESS DATE		



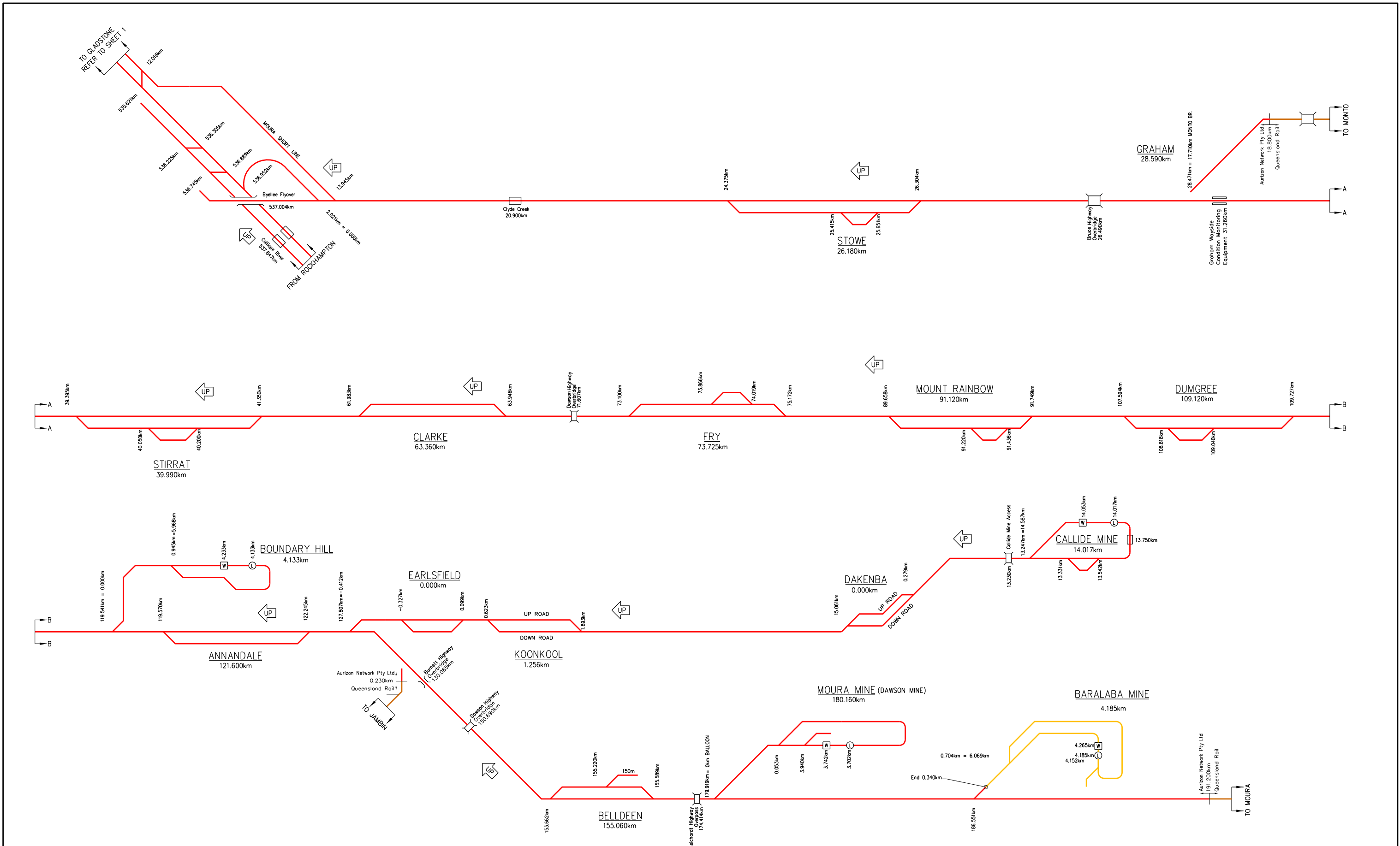
Aurizon Network Pty Ltd - ACN 132 181 116

NETWORK OWNERSHIP DIAGRAM
MOURA SYSTEM
BARNEY - STOWE
SCHEMATIC

FILE No. CNA-0001

DRAWING NUMBER CNA-0001

ISSUE 6



Aurizon Network Pty Ltd shall own and provide access across turnouts and other connecting infrastructure to Third Party and Aurizon Operations owner assets. Colour of connecting assets reflects the party responsible for maintenance costs.

DECEMBER 2020 UPDATE

AURIZON HEAVY OWNED ASSET	Levelled	Diamond Crossing
OTHER AURIZON OWNED ASSET	Overbridge	Caten Poles
BOUNDARY HILL OWNED ASSET	Tunnel	Open Level Crossing
AURIZON OPERATIONS OWNED ASSET	Bridge	Dragging Cable Detector
THIRD PARTY OWNED ASSET	Road Over Rail	Hot Wheel/Reeling Detector
REVENUE/OTHER AURIZON HEAVY OWNED ASSET	Road Under Rail	Heat Impact Load Detector
CONNECTING INFRASTRUCTURE	Tunnel	Ball Monitoring Station

COPYRIGHT PROTECTS THIS PUBLICATION. EXCEPT FOR PURPOSES PERMITTED BY THE COPYRIGHT ACT, REPRODUCTION BY WHATEVER MEANS IS PROHIBITED WITHOUT THE PRIOR WRITTEN PERMISSION OF Aurizon Network Pty Ltd. ENQUIRIES SHOULD BE ADDRESSED TO MANAGER CIVIL ENGINEERING, Aurizon Network Pty Ltd, GPO BOX 456, BRISBANE 4001.

SCALES SHOWN ARE FOR AN A1 SIZE ORIGINAL DRAWING

ALTERATIONS			DESIGNED	S.PASCOE	REVIEWED
1	GENERAL UPDATE & NEW TITLE BLOCK	S.P.	08/18	CHECKED	M.MCKINLEY
2	TRACK REARRANGEMENT - DAKENBA	M.MCK	11/18	DRAWN	S.PASCOE
3	NO INFRASTRUCTURE CHANGES	M.MCK	06/19	CHECKED	M.MCKINLEY
4	NO INFRASTRUCTURE CHANGES	M.MCK	11/19	CHECKED	M.MCKINLEY
5	EARLSFIELD UPGRADE & GRAHAM TURNOUT REMOVAL	L.M.C.	01/20	PREPARED	J.M.
6	NO INFRASTRUCTURE CHANGES	J.M.	10/20		

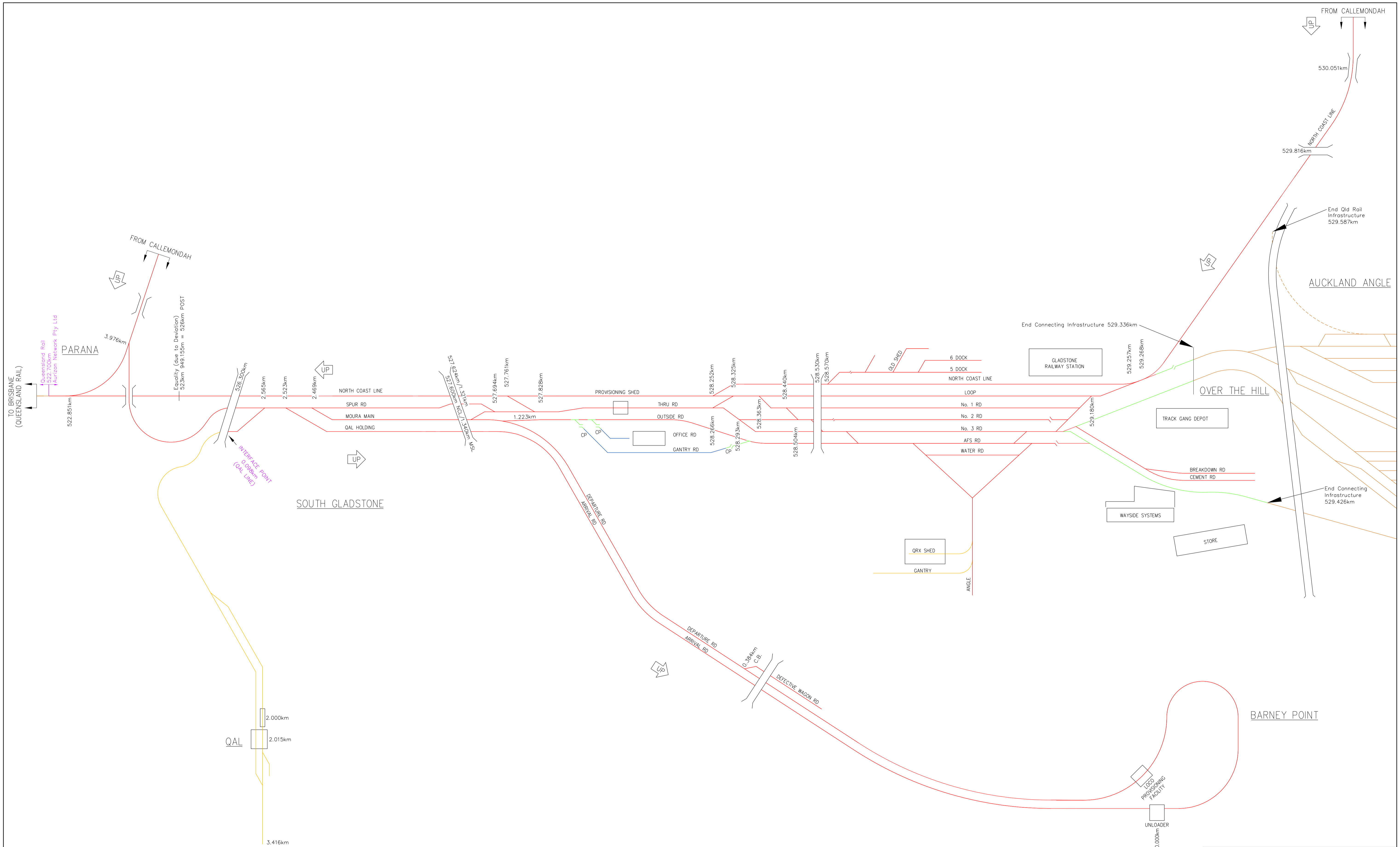
DESIGNED	S.PASCOE	REVIEWED	
CHECKED	M.MCKINLEY	Jul 12, 2021	
DRAWN	S.PASCOE		
CHECKED	M.MCKINLEY		
PREPARED	J.M.	Jul 12, 2021	



Aurizon Network Pty Ltd - ACN 132 181 116

NETWORK OWNERSHIP DIAGRAM
MOURA SYSTEM
STOWE - MOURA
SCHEMATIC

FILE NO.	DRAWING NUMBER	ISSUE
	CNA-0002	6



Aurizon Network Pty Ltd shall own and provide access across turnouts and other connecting infrastructure to Third Party and Aurizon Operations owner assets. Colour of connecting assets reflects the party responsible for maintenance costs.

DECEMBER 2020 UPDATE

COPYRIGHT PROTECTS THIS PUBLICATION. EXCEPT FOR PURPOSES PERMITTED BY THE COPYRIGHT ACT, REPRODUCTION BY WHATEVER MEANS IS PROHIBITED WITHOUT THE PRIOR WRITTEN PERMISSION OF Aurizon Network Pty Ltd. ENQUIRIES SHOULD BE ADDRESSED TO MANAGER CIVIL ENGINEERING, Aurizon Network Pty Ltd, GPO BOX 456, BRISBANE 4001

SCALES SHOWN ARE FOR AN A1 SIZE ORIGINAL DRAWING

ALTERATIONS		
1	GENERAL UPDATE & NEW TITLE BLOCK	S.P. 08/18
2	TURNOUT REMOVAL 183A, 183B, 191A & 191B	M.McK 11/18
3	NO INFRASTRUCTURE CHANGES	M.McK 06/19
4	TURNOUT REMOVAL (Connection to Auckland Angle)	M.McK 11/19
5	TURNOUT REMOVALS	M.McK 01/20
6	NO INFRASTRUCTURE CHANGES	J.N. 12/20

DESIGNED	S.PASCOE	REVIEWED
CHECKED	M.McKINLEY	Jul 12, 2021
DRAWN	S.PASCOE	TEAM LEADER SYSTEMS & DATA DATE
CHECKED	M.McKINLEY	APPROVED
PREPARED	J.N.	Jul 12, 2021
MGR ASSET BUSINESS DATE		

AURIZON

11/12/2020 6:13:08 AM
\\CNA0003 Gladstone - byelle.dgn

AURIZON

Aurizon Network Pty Ltd - ACN 132 181 116

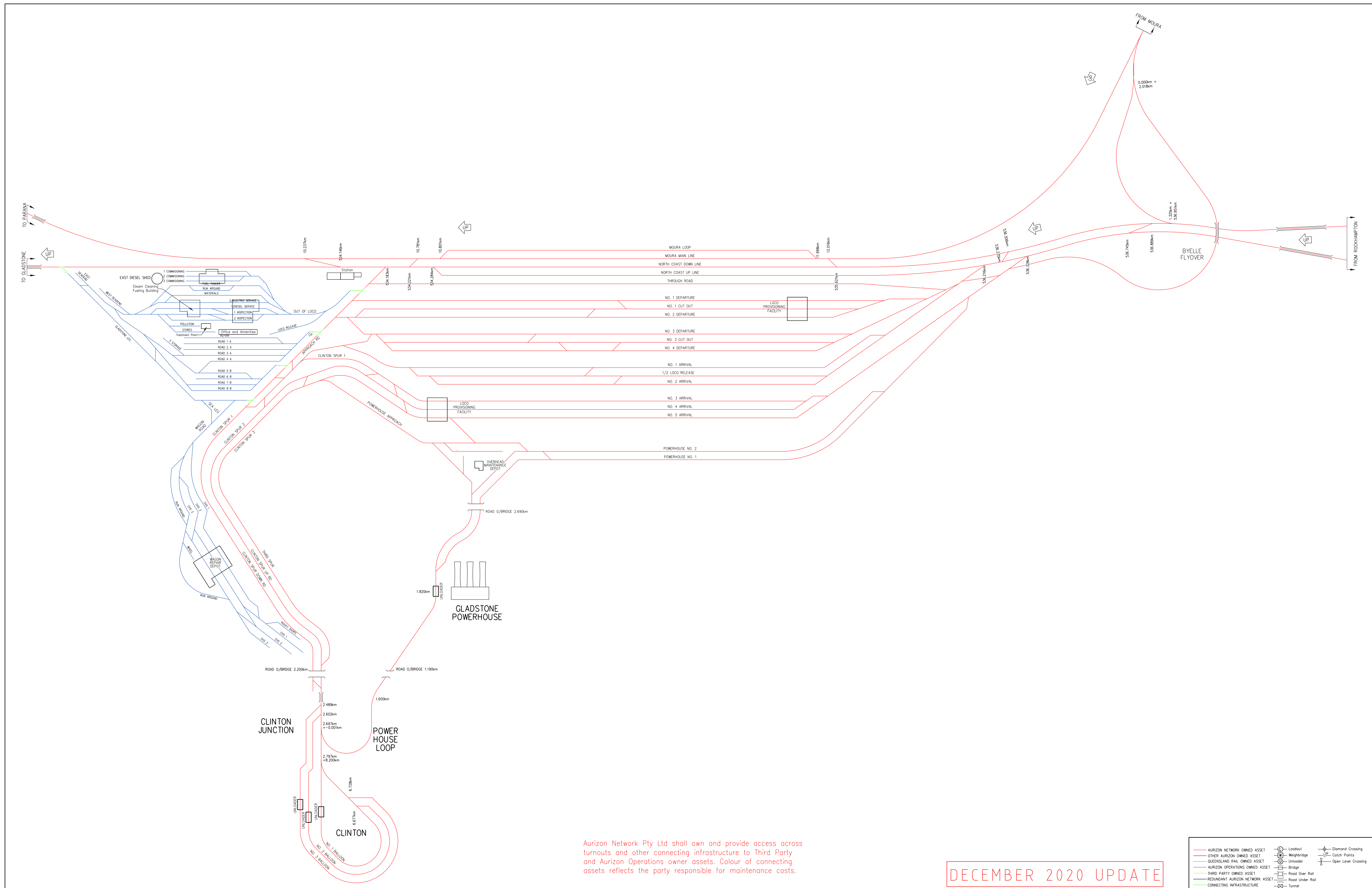
NETWORK OWNERSHIP DIAGRAM

NORTH COAST LINE SYSTEM

GLADSTONE - BYELLE

SCHEMATIC

FILE No.	DRAWING NUMBER	ISSUE
	CNA-0003	6



Aurizon Network Pty Ltd shall own and provide access across turnouts and other connecting infrastructure to Third Party and Aurizon Operations owned assets. Colour of connecting assets reflects the party responsible for maintenance costs.

DECEMBER 2020 UPDATE

AURIZON NETWORK OWNED ASSET	Loadout	Diamond Crossing
QUEENSLAND RAIL OWNED ASSET	Weighbridge	Catch Points
AURIZON OPERATIONS OWNED ASSET	Unloader	Open Level Crossing
THIRD PARTY OWNED ASSET	Bridge	Road Over Rail
REDUNDANT AURIZON NETWORK ASSET	Road Under Rail	Tunnel
CONNECTING INFRASTRUCTURE		

COPYRIGHT PROTECTS THIS PUBLICATION. EXCEPT FOR PURPOSES PERMITTED BY THE COPYRIGHT ACT, REPRODUCTION BY WHATEVER MEANS IS PROHIBITED WITHOUT THE PRIOR WRITTEN PERMISSION OF Aurizon Network Pty Ltd. ENQUIRIES SHOULD BE ADDRESSED TO MANAGER CIVIL ENGINEERING, Aurizon Network Pty Ltd, GPO BOX 456, BRISBANE 4001

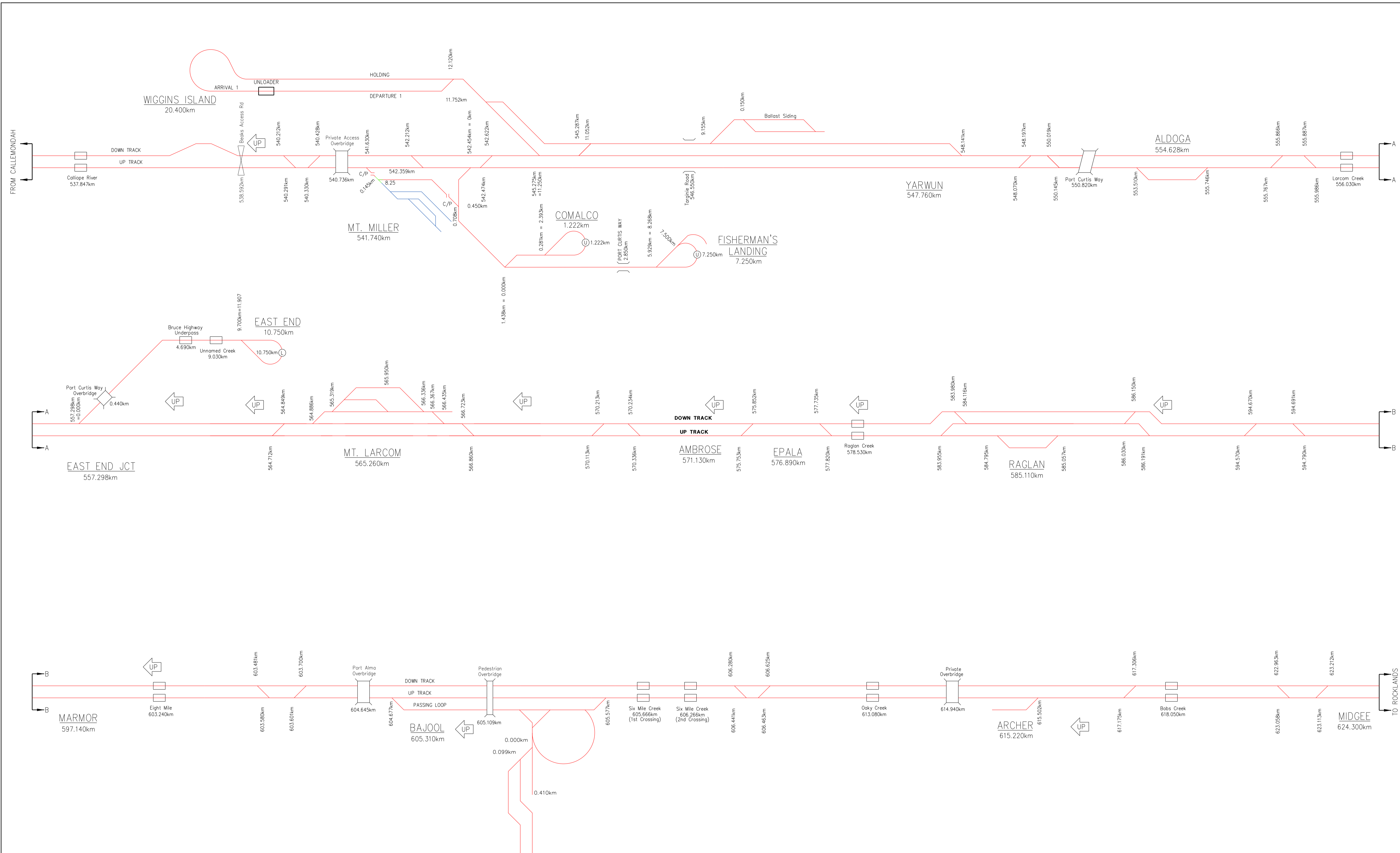
SCALES SHOWN ARE FOR AN A1 SIZE ORIGINAL DRAWING

ALTERATIONS		
9	NO INFRASTRUCTURE CHANGES	J.N. 12/20
2	RFS 1932 - ROAD 6, TURNOUT CH27 REMOVED	S.P. 10/18
3	RFS 1942 - SIDING, TURNOUT CH36, CH37 REMOVED	S.P. 10/18
4	TURNOUT RENEWALS 289B/C, 290A/B, 290C/D	L.Mc 11/18
5	CROSSOVER INSERTION 400 & 401	M.McK 11/18
6	NO INFRASTRUCTURE CHANGES	M.McK 06/19
7	NO INFRASTRUCTURE CHANGES	M.McK 11/19
8	ROAD NAME CORRECTION	M.McK 01/20

DESIGNED	S.PASCOE	REVIEWED
CHECKED	M.McKINLEY	Jul 12, 2021
DRAWN	S.PASCOE	TEAM LEADER SYSTEMS & DATA DATE
CHECKED	M.McKINLEY	APPROVED
PREPARED	Jul 12, 2021	Drew Hellyer Drew Hellyer (0112, 3521144) GMT+10
	N/A	MGR ASSET BUSINESS DATE

<p>Aurizon Network Pty Ltd - ACN 132 181 116</p> <p>NETWORK OWNERSHIP DIAGRAM</p> <p>BLACKWATER SYSTEM</p> <p>CALLEMONDAH</p> <p>SCHEMATIC</p>	

FILE No.	DRAWING NUMBER	ISSUE
	CNA-0004	9



Aurizon Network Pty Ltd shall own and provide access across turnouts and other connecting infrastructure to Third Party and Aurizon Operations owner assets. Colour of connecting assets reflects the party responsible for maintenance costs.

DECEMBER 2020 UPDATE

AURIZON NETWORK OWNED ASSET	Loadout	Diamond Crossing
OTHER AURIZON OWNED ASSET	Weighbridge	Catch Points
QUEENSLAND RAIL OWNED ASSET	Unloader	Open Level Crossing
AURIZON OPERATIONS OWNED ASSET	Bridge	Dragging Equip Detector
THIRD PARTY OWNED ASSET	Road Over Rail	Hot Wheel/Bearing Detector
REDUNDANT AURIZON NETWORK ASSET	Road Under Rail	Wheel Impact Load Detector
CONNECTING INFRASTRUCTURE	Tunnel	Dust Monitoring Station

COPYRIGHT PROTECTS THIS PUBLICATION. EXCEPT FOR PURPOSES PERMITTED BY THE COPYRIGHT ACT, REPRODUCTION BY WHATEVER MEANS IS PROHIBITED WITHOUT THE PRIOR WRITTEN PERMISSION OF Aurizon Network Pty Ltd. ENQUIRIES SHOULD BE ADDRESSED TO MANAGER CIVIL ENGINEERING, Aurizon Network Pty Ltd, GPO BOX 456, BRISBANE 4001

SCALES SHOWN ARE FOR AN A1 SIZE ORIGINAL DRAWING

ALTERATIONS		
1	GENERAL UPDATE & NEW TITLE BLOCK	S.P. 08/18
2	TURNOUTS 10A/B AND 10C/D REMOVED	M.McK 11/18
3	NO INFRASTRUCTURE CHANGES	M.McK 04/19
4	NO INFRASTRUCTURE CHANGES	M.McK 11/19
5	NO INFRASTRUCTURE CHANGES	J.N. 12/20

DESIGNED	S.PASCOE	REVIEWED
CHECKED	M.McKINLEY	Jul 12, 2021
DRAWN	S.PASCOE	Jul 12, 2021
CHECKED	M.McKINLEY	Jul 12, 2021
APPROVED		Jul 12, 2021
PREPARED		Jul 12, 2021



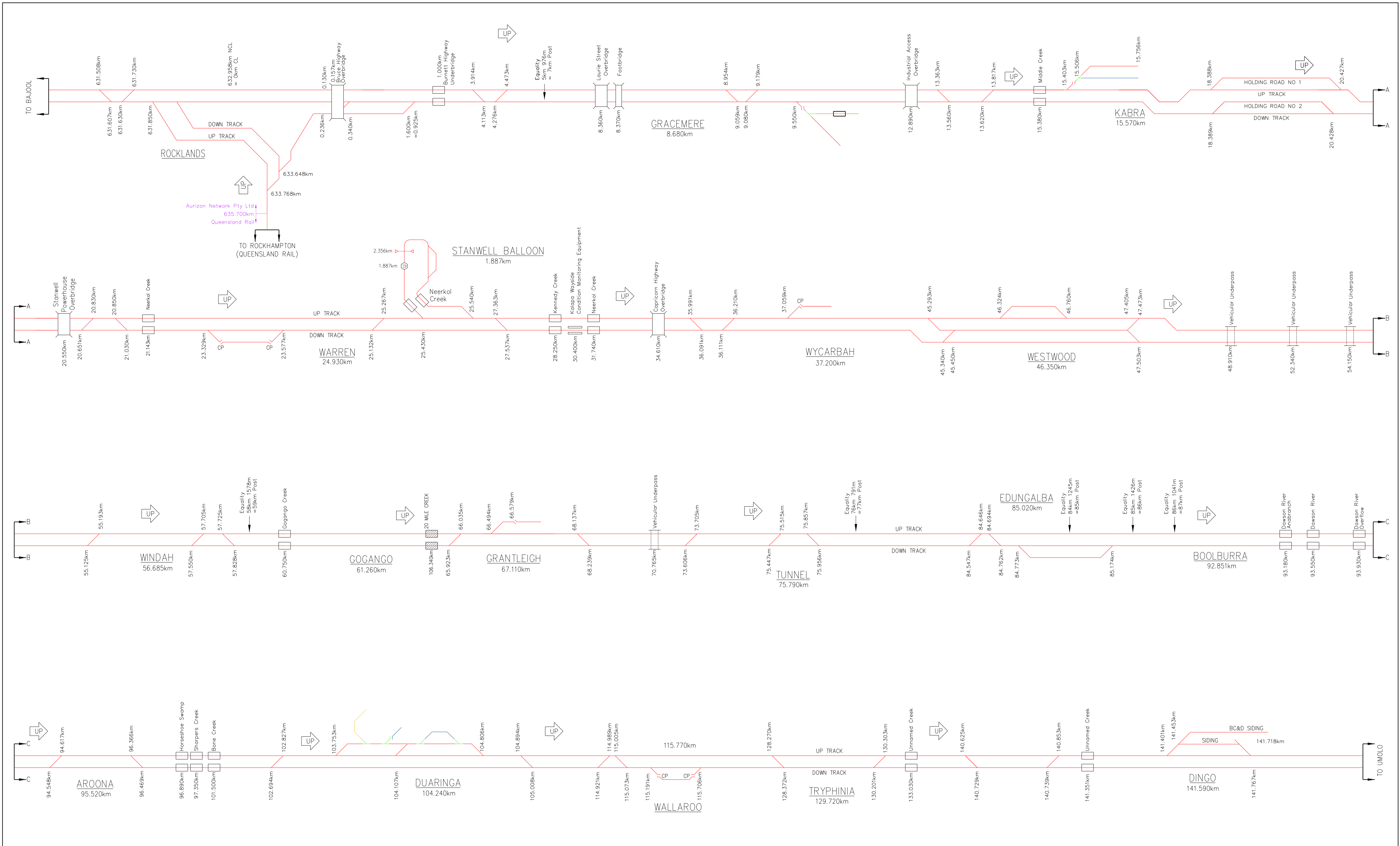
Aurizon Network Pty Ltd - ACN 132 181 116

NETWORK OWNERSHIP DIAGRAM
BLACKWATER SYSTEM
 CALLEMONDAH - ROCKLANDS
 SCHEMATIC

FILE No. CNA-0005

DRAWING NUMBER CNA-0005

ISSUE 5



Aurizon Network Pty Ltd shall own and provide access across turnouts and other connecting infrastructure to Third Party and Aurizon Operations owner assets. Colour of connecting assets reflects the party responsible for maintenance costs.

DECEMBER 2020 UPDATE

AURIZON NETWORK OWNED ASSET	Loadout	Diamond Crossing
OTHER AURIZON OWNED ASSET	Weighbridge	Catch Points
QUEENSLAND RAIL OWNED ASSET	Unloader	Open Level Crossing
AURIZON OPERATIONS OWNED ASSET	Bridge	Dragging Equip Detector
THIRD PARTY OWNED ASSET	Road Over Rail	Hot Wheel/Bearing Detector
REDUNDANT AURIZON NETWORK ASSET	Road Under Rail	Wheel Impact Load Detector
CONNECTING INFRASTRUCTURE	Tunnel	Dust Monitoring Station

COPYRIGHT PROTECTS THIS PUBLICATION. EXCEPT FOR PURPOSES PERMITTED BY THE COPYRIGHT ACT, REPRODUCTION BY WHATEVER MEANS IS PROHIBITED WITHOUT THE PRIOR WRITTEN PERMISSION OF Aurizon Network Pty Ltd. ENQUIRIES SHOULD BE ADDRESSED TO MANAGER CIVIL ENGINEERING, Aurizon Network Pty Ltd, GPO BOX 456, BRISBANE 4001

SCALES SHOWN ARE FOR AN A1 SIZE ORIGINAL DRAWING

ALTERATIONS		
1	GENERAL UPDATE & NEW TITLE BLOCK	S.P. 08/18
2	NO INFRASTRUCTURE CHANGES	M.McK 06/19
3	OWNERSHIP AT GRACEMERE CORRECTED	M.McK 11/19
4	NO INFRASTRUCTURE CHANGES	J.N. 06/20
5	NO INFRASTRUCTURE CHANGES	J.N. 12/20

DESIGNED	S.PASCOE	REVIEWED
1	M.McKINLEY	Jul 12, 2021
2	S.PASCOE	Jul 12, 2021
3	M.McKINLEY	Jul 12, 2021
4	J.N.	Jul 12, 2021
5	J.N.	Jul 12, 2021

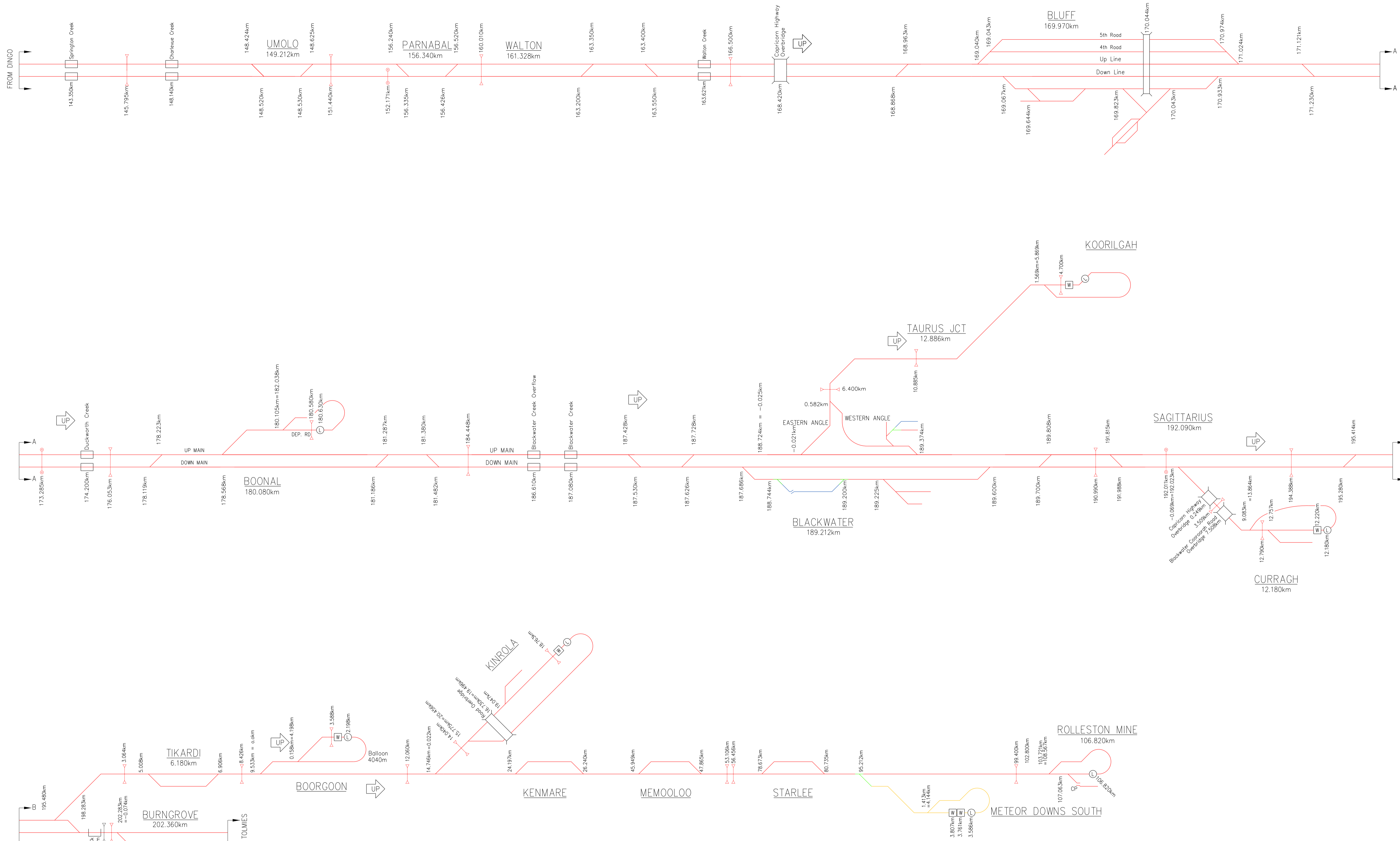
PREPARED	DATE	APPROVED	DATE
J.N.	Jul 12, 2021	Drew Hellyer	Jul 12, 2021
N/A			



Aurizon Network Pty Ltd - ACN 132 181 116

NETWORK OWNERSHIP DIAGRAM
BLACKWATER SYSTEM
ROCKLANDS - DINGO
SCHEMATIC

FILE No.	DRAWING NUMBER	ISSUE
	CNA-0006	5



Aurizon Network Pty Ltd shall own and provide access across turnouts and other connecting infrastructure to Third Party and Aurizon Operations owner assets. Colour of connecting assets reflects the party responsible for maintenance costs.

DECEMBER 2020 UPDATE

AURIZON NETWORK OWNED ASSET	Weighbridge	Diamond Crossing
OTHER AURIZON OWNED ASSET	Unloader	Catch Points
QUEENSLAND RAIL OWNED ASSET	Open Level Crossing	Dragging Equip Detector
AURIZON OPERATIONS OWNED ASSET	Road Over Rail	Hot Wheel/Bearing Detector
THIRD PARTY OWNED ASSET	Road Under Rail	Wheel Impact Load Detector
REDUNDANT AURIZON NETWORK ASSET	Tunnel	Dust Monitoring Station
CONNECTING INFRASTRUCTURE		

COPYRIGHT PROTECTS THIS PUBLICATION. EXCEPT FOR PURPOSES PERMITTED BY THE COPYRIGHT ACT, REPRODUCTION BY WHATEVER MEANS IS PROHIBITED WITHOUT THE PRIOR WRITTEN PERMISSION OF Aurizon Network Pty Ltd. ENQUIRIES SHOULD BE ADDRESSED TO MANAGER CIVIL ENGINEERING, Aurizon Network Pty Ltd, GPO BOX 456, BRISBANE 4001

SCALES SHOWN ARE FOR AN A1 SIZE ORIGINAL DRAWING

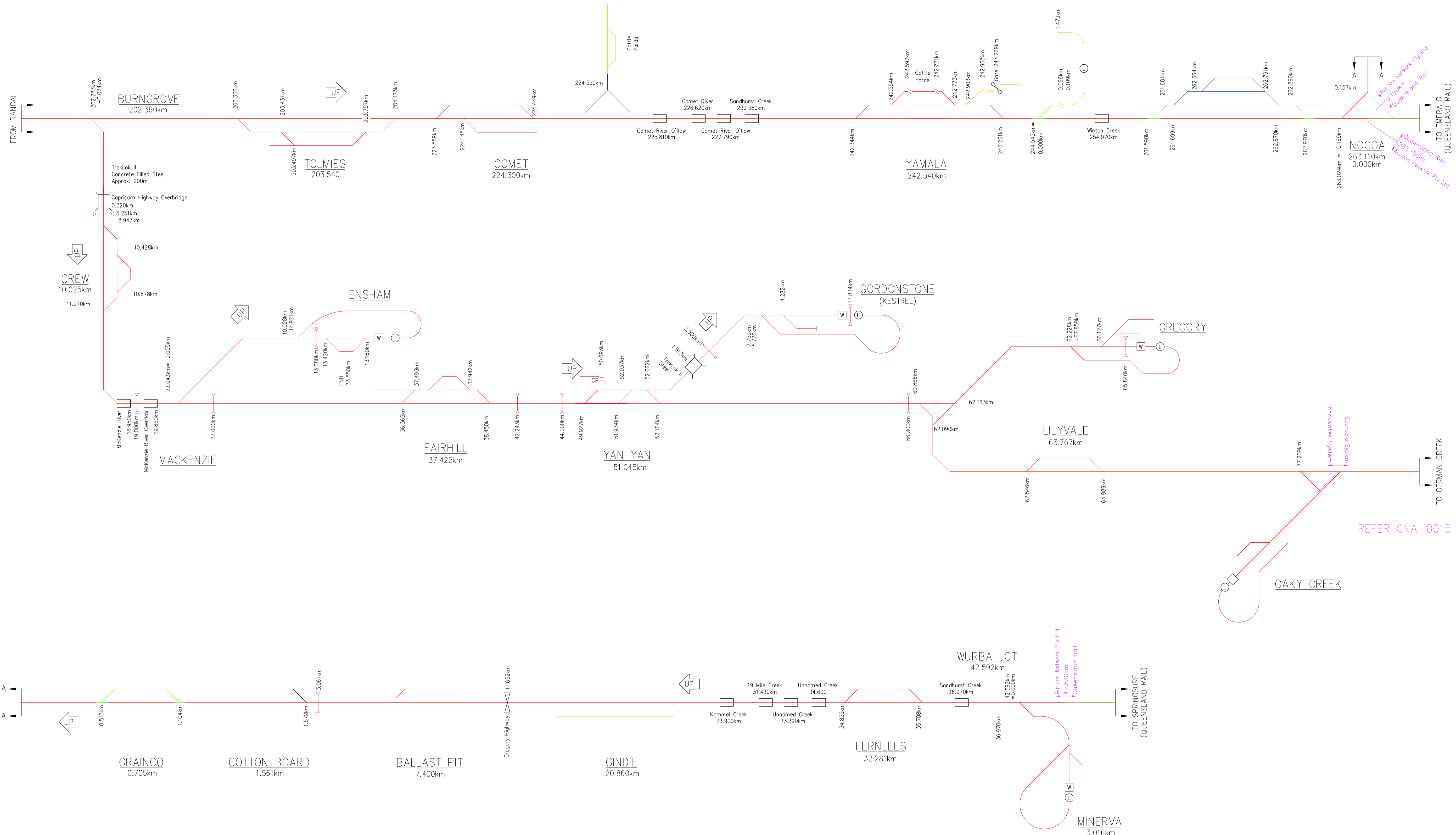
ALTERATIONS		
1	GENERAL UPDATE & NEW TITLE BLOCK	S.P. 08/18
2	SHUNT NECK REMOVED - BLACKWATER	M.McK 11/18
3	NO INFRASTRUCTURE CHANGES	M.McK 06/19
4	NO INFRASTRUCTURE CHANGES	M.McK 11/19
5	NO INFRASTRUCTURE CHANGES	J.N. 06/20
6	STARLEE AND MOS ADDED	J.N. 07/20
7	NO INFRASTRUCTURE CHANGES	J.N. 12/20

DESIGNED	S.PASCOE	REVIEWED
CHECKED	M.McKINLEY	Jul 12, 2021
DRAWN	S.PASCOE	TEAM LEADER SYSTEMS & DATA DATE
CHECKED	M.McKINLEY	APPROVED
PREPARED	Jul 12, 2021	Drew Hellyer Drew.Hellyer@aurizon.com.au Jul 12, 2021
		MGR ASSET BUSINESS DATE

Aurizon Network Pty Ltd - ACN 132 181 116

NETWORK OWNERSHIP DIAGRAM
BLACKWATER SYSTEM
 DINGO - BURNGROVE SCHEMATIC

FILE No.	DRAWING NUMBER	ISSUE
	CNA-0007	7



Aurizon Network Pty Ltd shall own and provide access across turnouts and other connecting infrastructure to Third Party and Aurizon Operations owner assets. Colour of connecting assets reflects the party responsible for maintenance costs.

DECEMBER 2020 UPDATE

AURIZON NETWORK OWNED ASSET	Weighbridge	Catch Points
OTHER AURIZON OWNED ASSET	Unloader	Span Level Crossing
QUEENSLAND RAIL OWNED ASSET	Bridge	Dragging Equip Detector
AURIZON OPERATIONS OWNED ASSET	Road Over Rail	Hot Wheel/Bearing Detector
THIRD PARTY OWNED ASSET	Road Under Rail	Wheel Impact Load Detector
REDUNDANT AURIZON NETWORK ASSET	Tunnel	Dust Monitoring Station
CONNECTING INFRASTRUCTURE		

COPYRIGHT PROTECTS THIS PUBLICATION. EXCEPT FOR PURPOSES PERMITTED BY THE COPYRIGHT ACT, REPRODUCTION BY WHATEVER MEANS IS PROHIBITED WITHOUT THE PRIOR WRITTEN PERMISSION OF Aurizon Network Pty Ltd. ENQUIRIES SHOULD BE ADDRESSED TO MANAGER CIVIL ENGINEERING, Aurizon Network Pty Ltd, GPO BOX 456, BRISBANE 4001

SCALES SHOWN ARE FOR AN A1 SIZE ORIGINAL DRAWING

ALTERATIONS				
1	GENERAL UPDATE & NEW TITLE BLOCK	S.P.	08/18	CHECKED
2	GORDONSTONE TURNOUT REMOVED & SIDING DEADENDED	M.Mc	06/19	DRAWN
3	YAMALA GRAINCORP SIDING ADDED	M.Mc	11/19	CHECKED
4	NO INFRASTRUCTURE CHANGES	J.N.	06/20	CHECKED
5	NO INFRASTRUCTURE CHANGES	J.N.	12/20	CHECKED

DESIGNED	S.PASCOE	REVIEWED
1	M.McKINLEY	Jul 12, 2021
2	S.PASCOE	Jul 12, 2021
3	M.McKINLEY	Jul 12, 2021
4	Drew Hellyer	Jul 12, 2021
5		

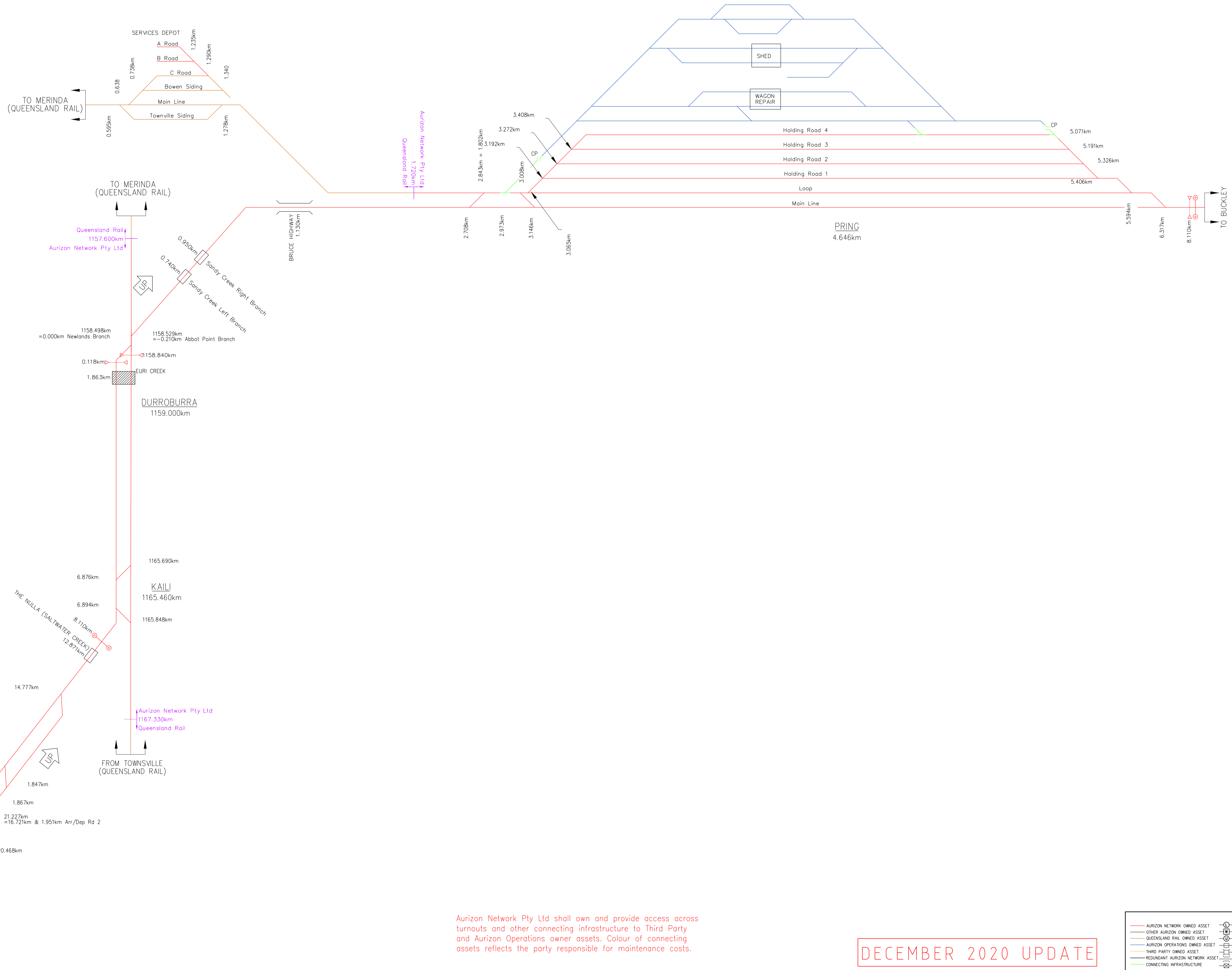
PREPARED	DATE	APPROVED	DATE
J.N.	12/20	Drew Hellyer	Jul 12, 2021



Aurizon Network Pty Ltd - ACN 132 181 116

NETWORK OWNERSHIP DIAGRAM
BLACKWATER SYSTEM
BURNGROVE - MINES
SCHEMATIC

FILE No.	DRAWING NUMBER	ISSUE
	CNA-0008	5



Aurizon Network Pty Ltd shall own and provide access across turnouts and other connecting infrastructure to Third Party and Aurizon Operations owner assets. Colour of connecting assets reflects the party responsible for maintenance costs.

DECEMBER 2020 UPDATE

AURIZON NETWORK OWNED ASSET	Loadout	Diamond Crossing
QUEENSLAND RAIL OWNED ASSET	Weighbridge	Catch Points
AURIZON OPERATIONS OWNED ASSET	Unloader	Open Level Crossing
THIRD PARTY OWNED ASSET	Bridge	Dragging Equip Detector
REDUNDANT AURIZON NETWORK ASSET	Road Over Rail	Hot Wheel/Bearing Detector
CONNECTING INFRASTRUCTURE	Road Under Rail	Wheel Impact Load Detector
	Tunnel	Dust Monitoring Station

COPYRIGHT PROTECTS THIS PUBLICATION. EXCEPT FOR PURPOSES PERMITTED BY THE COPYRIGHT ACT, REPRODUCTION BY WHATEVER MEANS IS PROHIBITED WITHOUT THE PRIOR WRITTEN PERMISSION OF Aurizon Network Pty Ltd. ENQUIRIES SHOULD BE ADDRESSED TO MANAGER CIVIL ENGINEERING, Aurizon Network Pty Ltd, GPO BOX 456, BRISBANE 4001

SCALES SHOWN ARE FOR AN A1 SIZE ORIGINAL DRAWING

ALTERATIONS		
1	GENERAL UPDATE & NEW TITLE BLOCK	S.P. 08/18
2	NO INFRASTRUCTURE CHANGES	M.McK 06/19
3	NO INFRASTRUCTURE CHANGES	M.McK 11/19
4	NO INFRASTRUCTURE CHANGES	J.N. 06/20
5	NO INFRASTRUCTURE CHANGES	J.N. 12/20

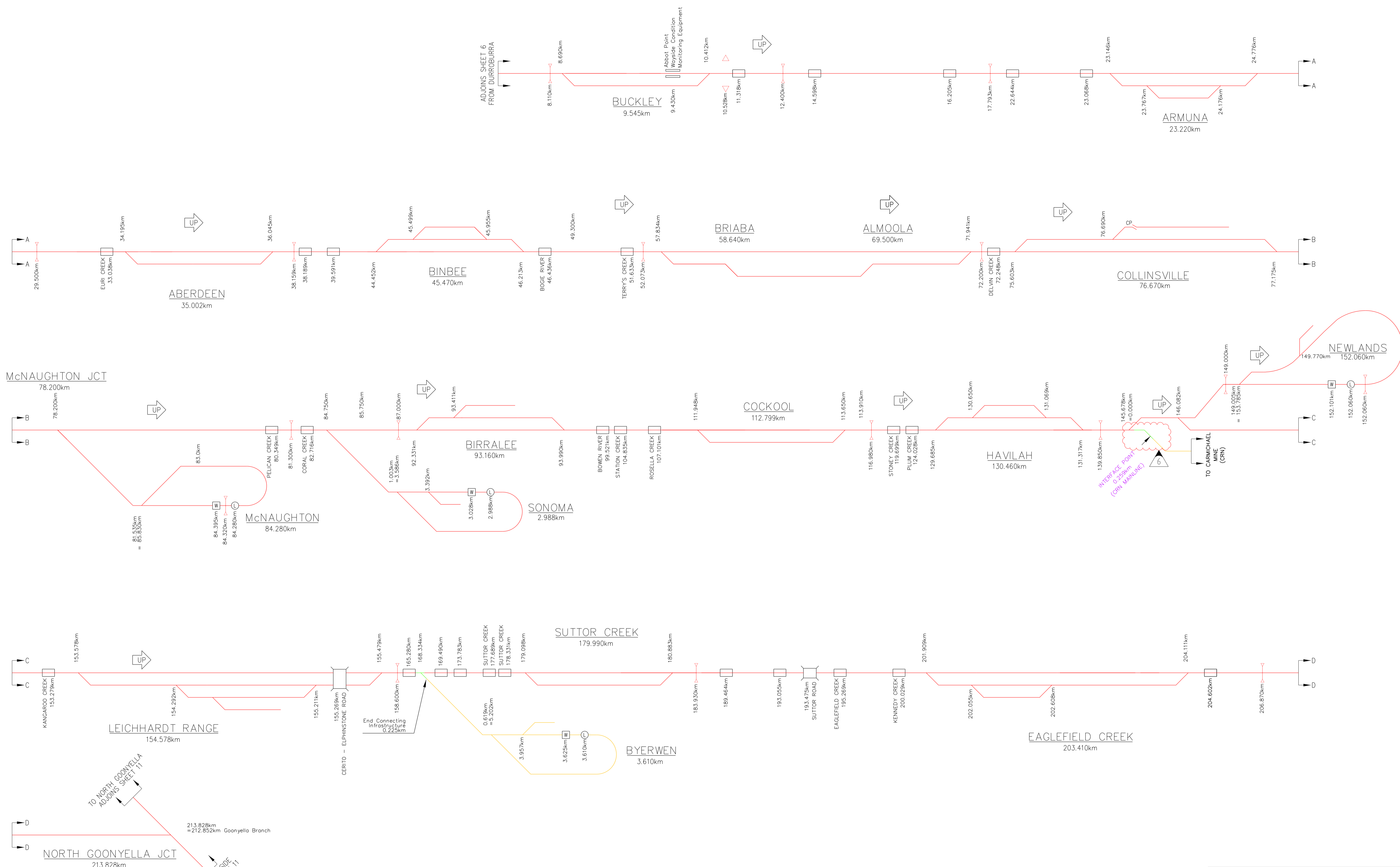
DESIGNED	S.PASCOE	REVIEWED
1	CHECKED	M.McKINLEY
2	DRAWN	S.PASCOE
3	CHECKED	M.McKINLEY
4	APPROVED	
5	PREPARED	
	Jul 12, 2021	Drew Hellyer Jul 12, 2021
	N/A	MGR ASSET BUSINESS DATE



Aurizon Network Pty Ltd - ACN 132 181 116

NETWORK OWNERSHIP DIAGRAM
NEWLANDS SYSTEM
ABBOT POINT - PRING
SCHEMATIC

FILE No.	DRAWING NUMBER	ISSUE
	CNA-0009	5



Aurizon Network Pty Ltd shall own and provide access across turnouts and other connecting infrastructure to Third Party and Aurizon Operations owner assets. Colour of connecting assets reflects the party responsible for maintenance costs.

DECEMBER 2020 UPDATE

COPYRIGHT PROTECTS THIS PUBLICATION. EXCEPT FOR PURPOSES PERMITTED BY THE COPYRIGHT ACT, REPRODUCTION BY WHATEVER MEANS IS PROHIBITED WITHOUT THE PRIOR WRITTEN PERMISSION OF Aurizon Network Pty Ltd. ENQUIRIES SHOULD BE ADDRESSED TO MANAGER CIVIL ENGINEERING, Aurizon Network Pty Ltd, GPO BOX 456, BRISBANE 4001

SCALES SHOWN ARE FOR AN A1 SIZE ORIGINAL DRAWING

ALTERATIONS			DESIGNED	S.PASCOE	REVIEWED
1	GENERAL UPDATE & NEW TITLE BLOCK	S.P.	08/18	CHECKED	M.McKINLEY
2	T/OUT REMOVAL COLLINSVILLE & BYERWEN AMENDED	M.McK	11/18	DRAWN	S.PASCOE
3	NO INFRASTRUCTURE CHANGES	M.McK	04/19	CHECKED	M.McKINLEY
4	NO INFRASTRUCTURE CHANGES	M.McK	11/19	PREPARED	J.N.
5	NO INFRASTRUCTURE CHANGES	J.N.	06/20	APPROVED	Drew Hellyer
6	CRN CONNECTION ADDED	J.N.	12/20		

Jul 12, 2021
Jul 12, 2021



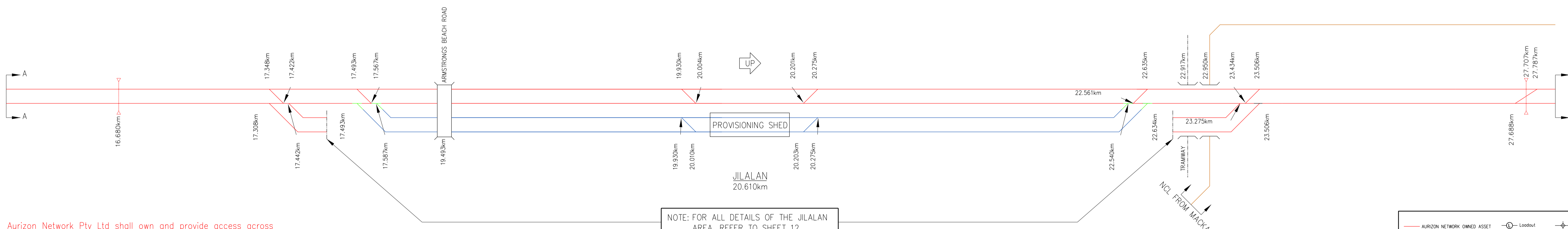
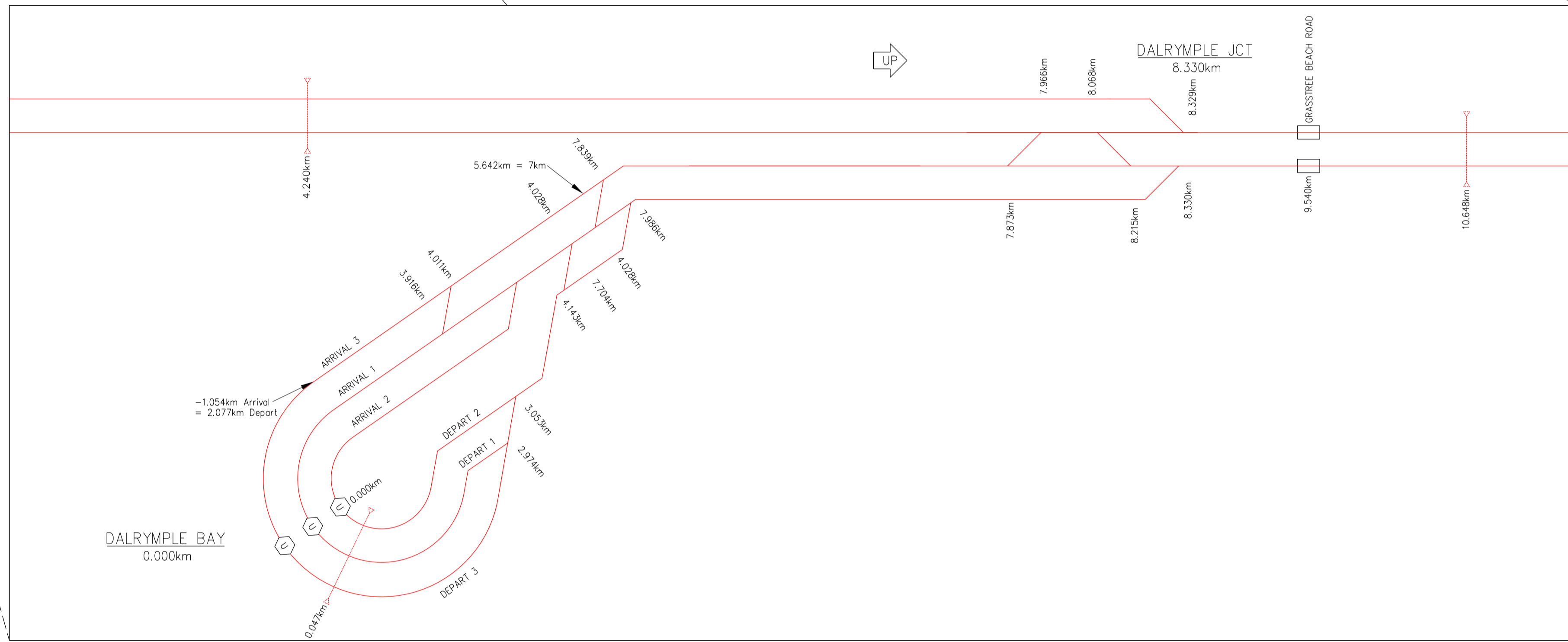
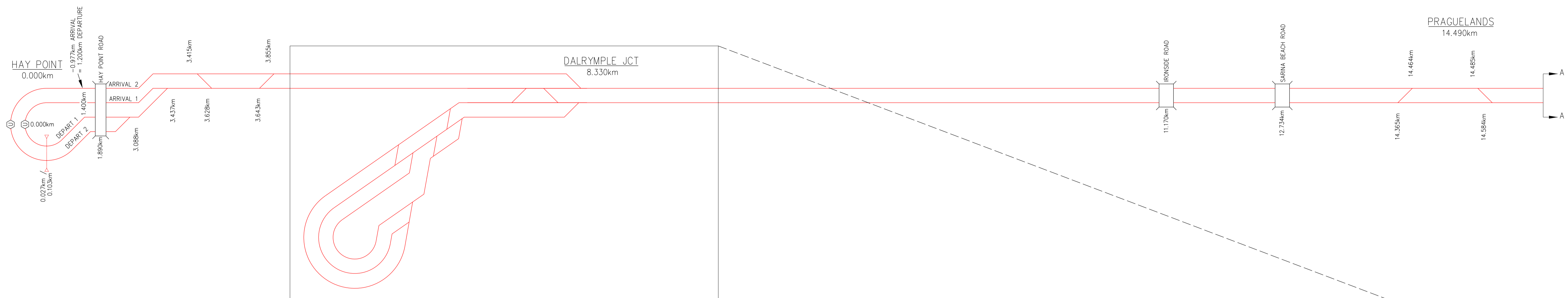
Aurizon Network Pty Ltd - ACN 132 181 116

NETWORK OWNERSHIP DIAGRAM
NEWLANDS SYSTEM
BUCKLEY - NORTH GOONYELLA SCHEMATIC

FILE No. CNA-0010

DRAWING NUMBER CNA-0010

ISSUE 6



Aurizon Network Pty Ltd shall own and provide access across turnouts and other connecting infrastructure to Third Party and Aurizon Operations owner assets. Colour of connecting assets reflects the party responsible for maintenance costs.

NOTE: FOR ALL DETAILS OF THE JILALAN AREA, REFER TO SHEET 12

DECEMBER 2020 UPDATE

AURIZON NETWORK OWNED ASSET	Loadout	Diamond Crossing
OTHER AURIZON OWNED ASSET	Weighbridge	Catch Points
QUEENSLAND RAIL OWNED ASSET	Unloader	Open Level Crossing
AURIZON OPERATIONS OWNED ASSET	Bridge	Dragging Equip Detector
THIRD PARTY OWNED ASSET	Road Over Rail	Hot Wheel/Bearing Detector
REDUNDANT AURIZON NETWORK ASSET	Road Under Rail	Wheel Impact Load Detector
CONNECTING INFRASTRUCTURE	Tunnel	Dust Monitoring Station

COPYRIGHT PROTECTS THIS PUBLICATION. EXCEPT FOR PURPOSES PERMITTED BY THE COPYRIGHT ACT, REPRODUCTION BY WHATEVER MEANS IS PROHIBITED WITHOUT THE PRIOR WRITTEN PERMISSION OF Aurizon Network Pty Ltd. ENQUIRIES SHOULD BE ADDRESSED TO MANAGER CIVIL ENGINEERING, Aurizon Network Pty Ltd, GPO BOX 456, BRISBANE 4001

SCALES SHOWN ARE FOR AN A1 SIZE ORIGINAL DRAWING

ALTERATIONS		
NO	DESCRIPTION	DATE
1	GENERAL UPDATE & NEW TITLE BLOCK	S.P. 08/18
2	NO INFRASTRUCTURE CHANGES	M.McK 06/19
3	NO INFRASTRUCTURE CHANGES	M.McK 11/19
4	NO INFRASTRUCTURE CHANGES	J.N. 06/20
5	NO INFRASTRUCTURE CHANGES	J.N. 12/20

DESIGNED	S.PASCOE	REVIEWED
1	CHECKED	M.McKINLEY
2	DRAWN	S.PASCOE
3	CHECKED	M.McKINLEY
4	APPROVED	
5	PREPARED	

Jul 12, 2021

Jul 12, 2021

Jul 12, 2021



Aurizon Network Pty Ltd - ACN 132 181 116

NETWORK OWNERSHIP DIAGRAM


GOONYELLA SYSTEM

PORTS - JUKAN SCHEMATIC

FILE No. CNA-0011

DRAWING NUMBER CNA-0011

ISSUE 5



Aurizon Network Pty Ltd shall own and provide access across turnouts and other connecting infrastructure to Third Party and Aurizon Operations owner assets. Colour of connecting assets reflects the party responsible for maintenance costs.

DECEMBER 2020 UPDATE

AURIZON NETWORK OWNED ASSET	QUEENSLAND RAIL OWNED ASSET	THIRD PARTY OWNED ASSET	REDUNDANT AURIZON NETWORK ASSET	CONNECTING INFRASTRUCTURE	Loadout	Weighbridge	Diamond Crossing
UNLOADER	BRIDGE	ROAD OVER RAIL	ROAD UNDER RAIL	TUNNEL	Catch Points	Open Level Crossing	Dragging Equip Detector
HOT WHEEL/BEARING DETECTOR	WHEEL IMPACT LOAD DETECTOR	DUST MONITORING STATION					

COPYRIGHT PROTECTS THIS PUBLICATION. EXCEPT FOR PURPOSES PERMITTED BY THE COPYRIGHT ACT, REPRODUCTION BY WHATEVER MEANS IS PROHIBITED WITHOUT THE PRIOR WRITTEN PERMISSION OF Aurizon Network Pty Ltd. ENQUIRIES SHOULD BE ADDRESSED TO MANAGER CIVIL ENGINEERING, Aurizon Network Pty Ltd, GPO BOX 456, BRISBANE 4001

SCALES SHOWN ARE FOR AN A1 SIZE ORIGINAL DRAWING

ALTERATIONS		
1	GENERAL UPDATE & NEW TITLE BLOCK	S.P. 08/18
2	CATCH POINTS REMOVED 103A, 104A & 105A	M.McK 11/18
3	NO INFRASTRUCTURE CHANGES	M.McK 06/19
4	NO INFRASTRUCTURE CHANGES	M.McK 11/19
5	NO INFRASTRUCTURE CHANGES	J.N. 06/20
6	NO INFRASTRUCTURE CHANGES	J.N. 12/20

DESIGNED	S.PASCOE	REVIEWED
1	CHECKED	M.McKINLEY
2	DRAWN	S.PASCOE
3	CHECKED	M.McKINLEY
4	PREPARED	J.N.
5	CHECKED	J.N.
6	PREPARED	J.N.

Jul 12, 2021



Aurizon Network Pty Ltd - ACN 132 181 116

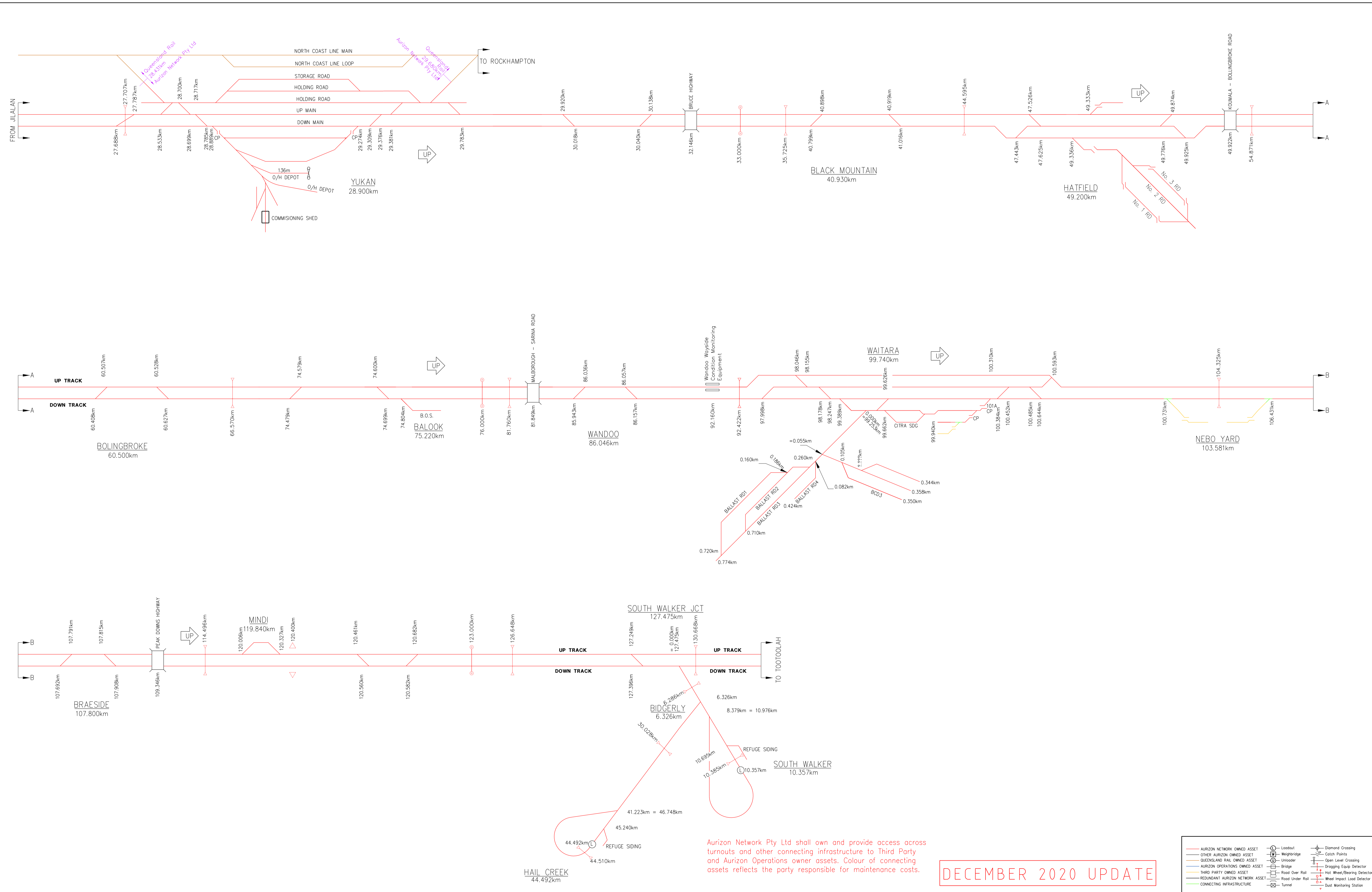
NETWORK OWNERSHIP DIAGRAM
GOONYELLA SYSTEM

JILALAN SCHEMATIC

FILE No. CNA-0012

DRAWING NUMBER CNA-0012

ISSUE 6



Aurizon Network Pty Ltd shall own and provide access across turnouts and other connecting infrastructure to Third Party and Aurizon Operations owner assets. Colour of connecting assets reflects the party responsible for maintenance costs.

DECEMBER 2020 UPDATE

COPYRIGHT PROTECTS THIS PUBLICATION. EXCEPT FOR PURPOSES PERMITTED BY THE COPYRIGHT ACT, REPRODUCTION BY WHATEVER MEANS IS PROHIBITED WITHOUT THE PRIOR WRITTEN PERMISSION OF Aurizon Network Pty Ltd. ENQUIRIES SHOULD BE ADDRESSED TO MANAGER CIVIL ENGINEERING, Aurizon Network Pty Ltd, GPO BOX 456, BRISBANE 4001

SCALES SHOWN ARE FOR AN A1 SIZE ORIGINAL DRAWING

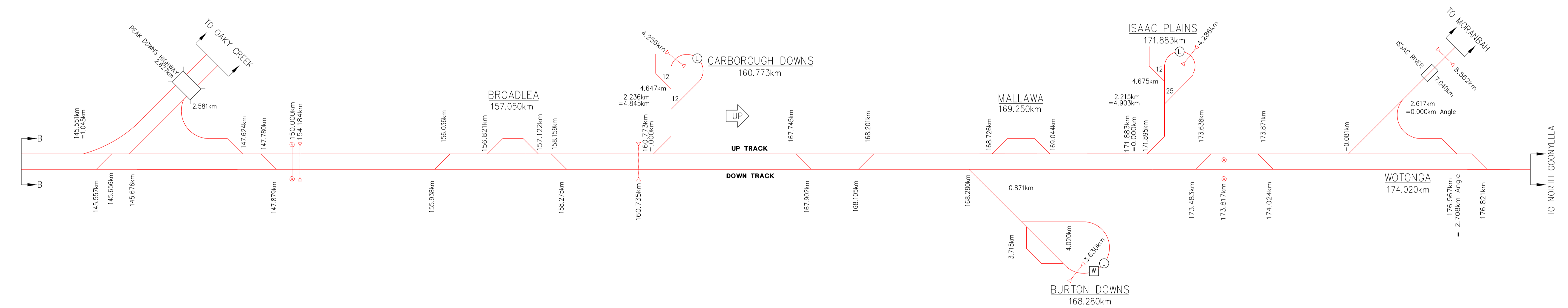
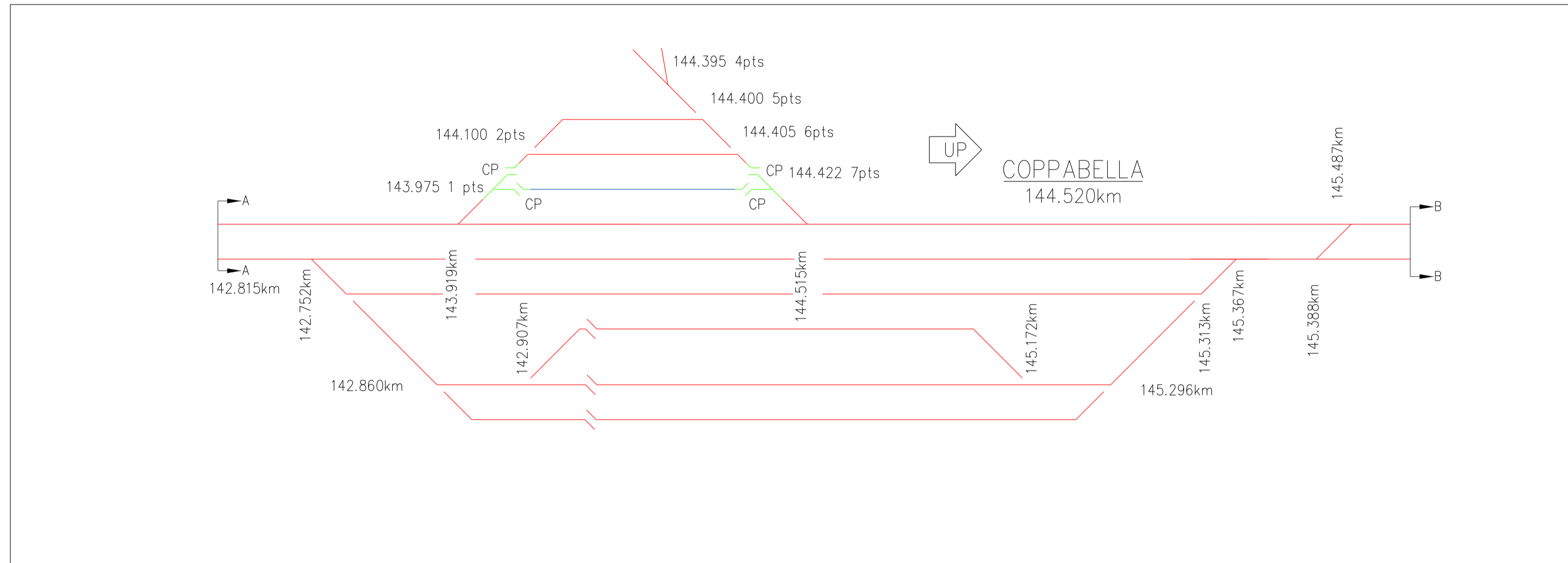
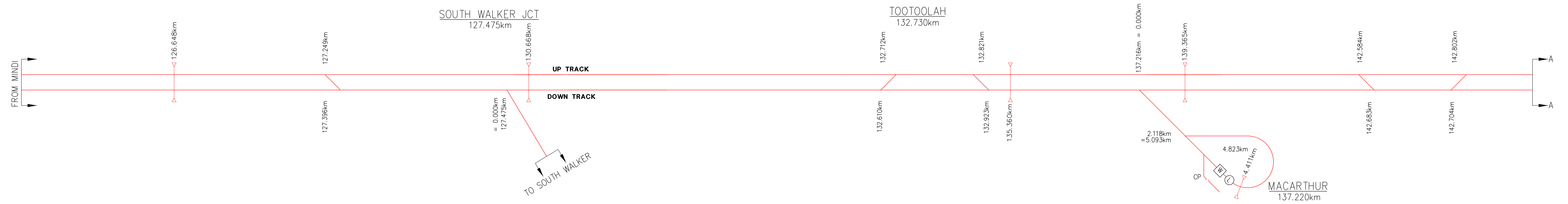
ALTERATIONS			DESIGNED	S.PASCOE	REVIEWED
1	GENERAL UPDATE & NEW TITLE BLOCK	S.P.	08/18	CHECKED	M.McKINLEY
2	TURNOUT REMOVAL YUKAN	M.McK	11/18	DRAWN	S.PASCOE
3	NO INFRASTRUCTURE CHANGES	M.McK	04/19	CHECKED	M.McKINLEY
4	NO INFRASTRUCTURE CHANGES	M.McK	11/19	PREPARED	J.N.
5	NO INFRASTRUCTURE CHANGES	J.N.	06/20	CHECKED	J.N.
6	NO INFRASTRUCTURE CHANGES	J.N.	12/20	APPROVED	Drew Hellyer
					Jul 12, 2021
					Jul 12, 2021
					Jul 12, 2021
					Jul 12, 2021



Aurizon Network Pty Ltd - ACN 132 181 116

NETWORK OWNERSHIP DIAGRAM
GOONYELLA SYSTEM
 YUKAN - HAIL CREEK
 SCHEMATIC

FILE NO.	DRAWING NUMBER	ISSUE
	CNA-0013	6



Aurizon Network Pty Ltd shall own and provide access across turnouts and other connecting infrastructure to Third Party and Aurizon Operations owner assets. Colour of connecting assets reflects the party responsible for maintenance costs.

DECEMBER 2020 UPDATE

AURIZON NETWORK OWNED ASSET	Loadout	Diamond Crossing
OTHER AURIZON OWNED ASSET	Weighbridge	Catch Points
BUCKLAND RAIL OWNED ASSET	Unloader	Open Level Crossing
AURIZON OPERATIONS OWNED ASSET	Bridge	Dragging Equip Detector
THIRD PARTY OWNED ASSET	Road Over Rail	Hot Wheel/Bearing Detector
REDUNDANT AURIZON NETWORK ASSET	Road Under Rail	Wheel Impact Load Detector
CONNECTING INFRASTRUCTURE	Tunnel	Dust Monitoring Station

COPYRIGHT PROTECTS THIS PUBLICATION. EXCEPT FOR PURPOSES PERMITTED BY THE COPYRIGHT ACT, REPRODUCTION BY WHATEVER MEANS IS PROHIBITED WITHOUT THE PRIOR WRITTEN PERMISSION OF Aurizon Network Pty Ltd. ENQUIRIES SHOULD BE ADDRESSED TO MANAGER CIVIL ENGINEERING, Aurizon Network Pty Ltd, GPO BOX 456, BRISBANE 4001

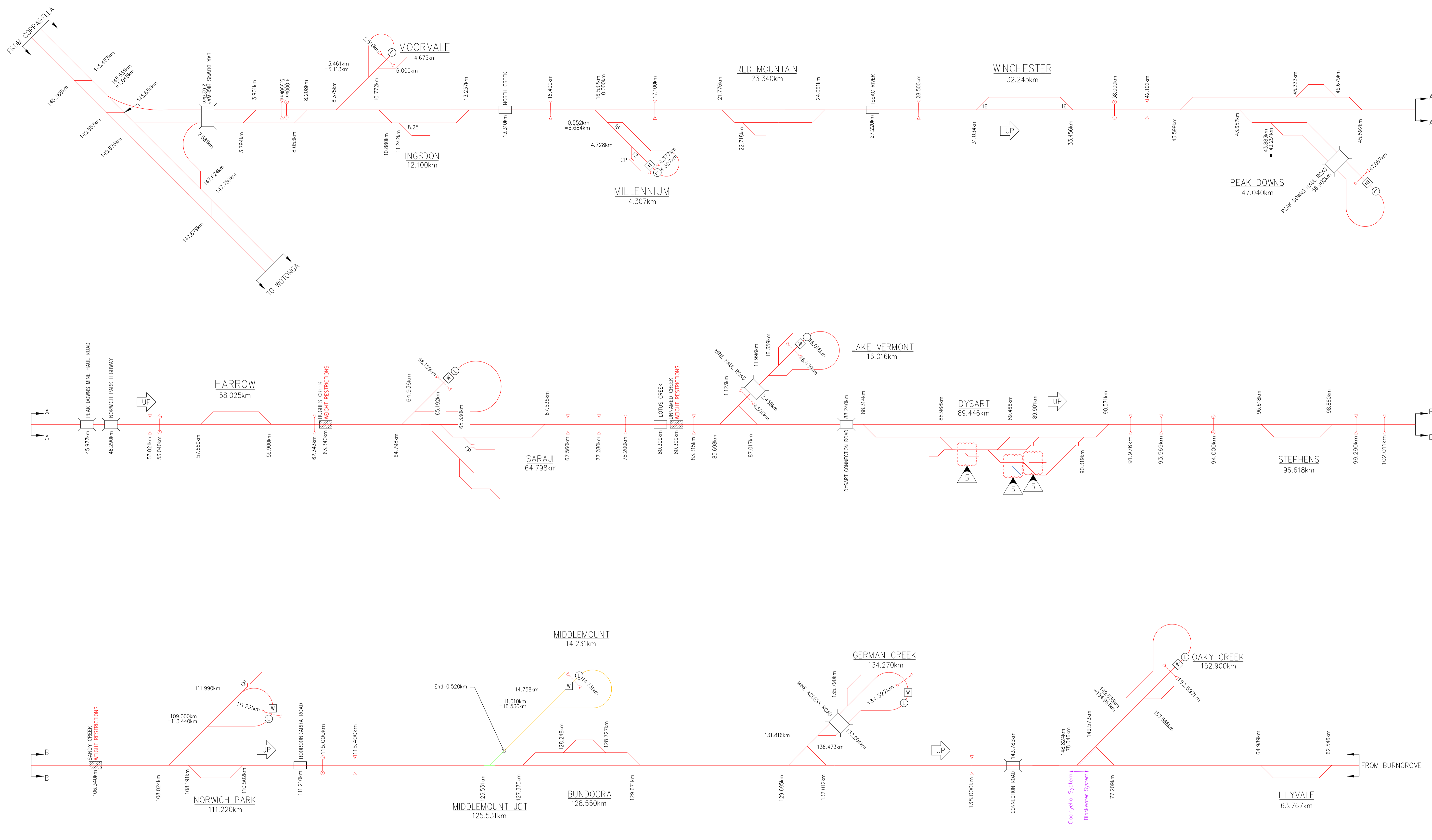
SCALES SHOWN ARE FOR AN A1 SIZE ORIGINAL DRAWING

ALTERATIONS		
1	GENERAL UPDATE & NEW TITLE BLOCK	S.P. 08/18
2	NO INFRASTRUCTURE CHANGES	M.McK 06/19
3	NO INFRASTRUCTURE CHANGES	M.McK 11/19
4	NO INFRASTRUCTURE CHANGES	J.N. 06/20
5	NO INFRASTRUCTURE CHANGES	J.N. 12/20

DESIGNED	S.PASCOE	REVIEWED
CHECKED	M.McKINLEY	Jul 12, 2021
DRAWN	S.PASCOE	TEAM LEADER SYSTEMS & DATA
CHECKED	M.McKINLEY	APPROVED
PREPARED	Jul 12, 2021	Drew Hellyer Jul 12, 2021
N/A		MGR ASSET BUSINESS DATE

<p>Aurizon Network Pty Ltd - ACN 132 181 116</p> <p>NETWORK OWNERSHIP DIAGRAM</p> <p>GOONYELLA SYSTEM</p> <p>MINDI - WOTONGA SCHEMATIC</p>	

FILE No.	DRAWING NUMBER	ISSUE
	CNA-0014	5



Aurizon Network Pty Ltd shall own and provide access across turnouts and other connecting infrastructure to Third Party and Aurizon Operations owner assets. Colour of connecting assets reflects the party responsible for maintenance costs.

DECEMBER 2020 UPDATE

AURIZON NETWORK OWNED ASSET	Loadout	Diamond Crossing
OTHER AURIZON OWNED ASSET	Weighbridge	Catch Points
QUEENSLAND RAIL OWNED ASSET	Unloader	Open Level Crossing
AURIZON OPERATIONS OWNED ASSET	Bridge	Dragging Equip Detector
THIRD PARTY OWNED ASSET	Road Over Rail	Hot Wheel/Bearing Detector
REDUNDANT AURIZON NETWORK ASSET	Road Under Rail	Wheel Impact Load Detector
CONNECTING INFRASTRUCTURE	Tunnel	Dust Monitoring Station

COPYRIGHT PROTECTS THIS PUBLICATION. EXCEPT FOR PURPOSES PERMITTED BY THE COPYRIGHT ACT, REPRODUCTION BY WHATEVER MEANS IS PROHIBITED WITHOUT THE PRIOR WRITTEN PERMISSION OF Aurizon Network Pty Ltd. ENQUIRIES SHOULD BE ADDRESSED TO MANAGER CIVIL ENGINEERING, Aurizon Network Pty Ltd, GPO BOX 456, BRISBANE 4001

SCALES SHOWN ARE FOR AN A1 SIZE ORIGINAL DRAWING

ALTERATIONS		
1	GENERAL UPDATE & NEW TITLE BLOCK	S.P. 08/18
2	NO INFRASTRUCTURE CHANGES	M.McK 06/19
3	NO INFRASTRUCTURE CHANGES	M.McK 11/19
4	NO INFRASTRUCTURE CHANGES	J.N. 06/20
5	DYSART TURNOUTS REMOVED	J.N. 12/20

DESIGNED	S.PASCOE	REVIEWED
1	CHECKED	M.McKINLEY
2	DRAWN	S.PASCOE
3	CHECKED	M.McKINLEY
4	PREPARED	J.N.
5		

DATE	BY	REVISION
Jul 12, 2021	Drew Heller	APPROVED
Jul 12, 2021	Drew Heller	APPROVED
Jul 12, 2021	Drew Heller	APPROVED



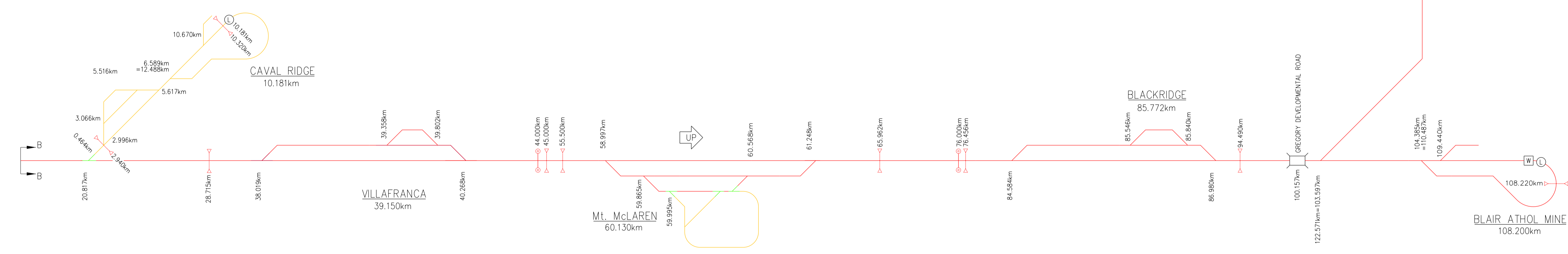

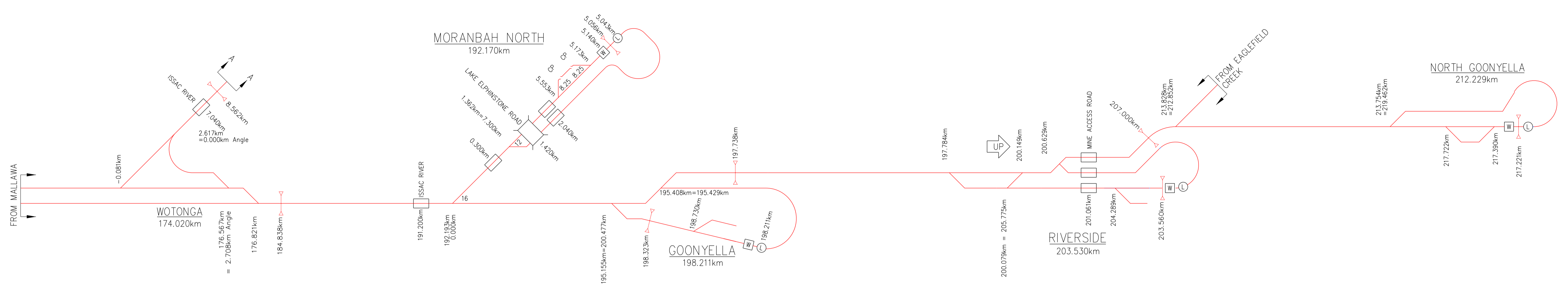
Aurizon Network Pty Ltd - ACN 132 181 116

NETWORK OWNERSHIP DIAGRAM
GOONYELLA SYSTEM
 COPPABELLA - OAKY CREEK
 SCHEMATIC

FILE No. CNA-0015

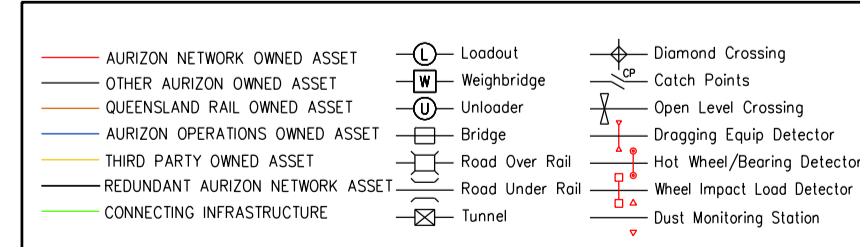
DRAWING NUMBER CNA-0015

ISSUE 5



Aurizon Network Pty Ltd shall own and provide access across turnouts and other connecting infrastructure to Third Party and Aurizon Operations owner assets. Colour of connecting assets reflects the party responsible for maintenance costs.

DECEMBER 2020 UPDATE



COPYRIGHT PROTECTS THIS PUBLICATION. EXCEPT FOR PURPOSES PERMITTED BY THE COPYRIGHT ACT, REPRODUCTION BY WHATEVER MEANS IS PROHIBITED WITHOUT THE PRIOR WRITTEN PERMISSION OF Aurizon Network Pty Ltd. ENQUIRIES SHOULD BE ADDRESSED TO MANAGER CIVIL ENGINEERING, Aurizon Network Pty Ltd, GPO BOX 456, BRISBANE 4001

SCALES SHOWN ARE FOR AN A1 SIZE ORIGINAL DRAWING

ALTERATIONS		
1	GENERAL UPDATE & NEW TITLE BLOCK	S.P. 08/18
2	NO INFRASTRUCTURE CHANGES	M.McK 06/19
3	NO INFRASTRUCTURE CHANGES	M.McK 11/19
4	NO INFRASTRUCTURE CHANGES	J.N. 06/20
5	NO INFRASTRUCTURE CHANGES	J.N. 12/20

DESIGNED	S.PASCOE	REVIEWED
1	CHECKED	M.McKINLEY
2	DRAWN	S.PASCOE
3	CHECKED	M.McKINLEY
4	APPROVED	Drew Hellyer
5	PREPARED	J.N.



Aurizon Network Pty Ltd - ACN 132 181 116

NETWORK OWNERSHIP DIAGRAM
GOONYELLA SYSTEM
WOTONGA - MINES
SCHEMATIC

FILE No. CNA-0016

DRAWING NUMBER CNA-0016

ISSUE 5










CNA External Complete Book_Dec 20_To be Signed

Final Audit Report

2021-07-12

Created:	2021-07-12
By:	Josh Nilon (Josh.Nilon@aurizon.com.au)
Status:	Signed
Transaction ID:	CBJCHBCAABAAOX9__6Bp8QT2WQ50wvBQCcmIZk3PwpYT

"CNA External Complete Book_Dec 20_To be Signed" History

-  Document created by Josh Nilon (Josh.Nilon@aurizon.com.au)
2021-07-12 - 00:43:41 GMT - IP address: 202.146.25.38
-  Document e-signed by Josh Nilon (Josh.Nilon@aurizon.com.au)
Signature Date: 2021-07-12 - 00:57:59 GMT - Time Source: server- IP address: 202.146.25.38
-  Document emailed to J. Stevenson (jeremy.stevenson@aurizon.com.au) for signature
2021-07-12 - 00:58:01 GMT
-  Email viewed by J. Stevenson (jeremy.stevenson@aurizon.com.au)
2021-07-12 - 01:03:27 GMT - IP address: 202.146.25.38
-  Document e-signed by J. Stevenson (jeremy.stevenson@aurizon.com.au)
Signature Date: 2021-07-12 - 01:05:39 GMT - Time Source: server- IP address: 202.146.25.38
-  Document emailed to Drew Hellyer (drew.hellyer@aurizon.com.au) for signature
2021-07-12 - 01:05:41 GMT
-  Email viewed by Drew Hellyer (drew.hellyer@aurizon.com.au)
2021-07-12 - 04:39:17 GMT - IP address: 202.146.24.24
-  Document e-signed by Drew Hellyer (drew.hellyer@aurizon.com.au)
Signature Date: 2021-07-12 - 04:42:01 GMT - Time Source: server- IP address: 202.146.24.24
-  Agreement completed.
2021-07-12 - 04:42:01 GMT