

# AURIZON - NETWORK - INFRASTRUCTURE CHANGES

AURIZON - NETWORK - INFRASTRUCTURE CHANGES - 30th June 2021 - 30th December 2021

DRAWING	SHEET	ISSUE	STATION	KM	ICM #	CHANGE	REASON / DETAILS
CNA0001	1	8	-	-	-	No ownership changes have occurred to assets on this drawing.	Nil
CNA0002	2	8	Callide Mine	13.331	-	Bad Order Siding removed	Redundant asset
CNA0003	3	8	Gladstone	529.137	-	Turnout, catch point and track removal	Redundant assets
CNA0004	4	11	-	-	-	No ownership changes have occurred to assets on this drawing.	Nil
CNA0005	5	7	-	-	-	No ownership changes have occurred to assets on this drawing.	Nil
CNA0006	6	7	Duaranga	103.753	-	Turnout removals.	Redundant asset
CNA0007	7	9	-	-	-	No ownership changes have occurred to assets on this drawing.	Nil
CNA0008	8	6	-	-	-	Closure of Springsure Branch	Cessation of coal carrying services
CNA0009	9	7	-	-	-	3rd Party turnouts inserted	Inserted for 3rd Party owned yard (under construction)
CNA0010	10	8	-	-	-	No ownership changes have occurred to assets on this drawing.	Nil
CNA0011	11	7	-	-	-	No ownership changes have occurred to assets on this drawing.	Nil
CNA0012	12	8	Jilalan	20.064	-	85A/B crossover relocation	Relocation of crossover to align with operator infrastructure
CNA0013	13	8	-	-	-	No ownership changes have occurred to assets on this drawing.	Nil
CNA0014	14	7	-	-	-	No ownership changes have occurred to assets on this drawing.	Nil
CNA0015	15	6	-	-	-	No ownership changes have occurred to assets on this drawing.	Nil
CNA0016	16	7	-	-	-	No ownership changes have occurred to assets on this drawing.	Nil

Aurizon Network Pty Ltd shall own and provide access across turnouts and other connecting infrastructure to Third Party and Aurizon Operations owner assets. Colour of connecting assets reflects the party responsible for maintenance costs.

DECEMBER 2021 UPDATE

COPYRIGHT PROTECTS THIS PUBLICATION. EXCEPT FOR PURPOSES PERMITTED BY THE COPYRIGHT ACT, REPRODUCTION BY WHATEVER MEANS IS PROHIBITED WITHOUT THE PRIOR WRITTEN PERMISSION OF Aurizon Network Pty Ltd. ENQUIRIES SHOULD BE ADDRESSED TO MANAGER CIVIL ENGINEERING, Aurizon Network Pty Ltd, GPO BOX 456, BRISBANE 4001

SCALES SHOWN ARE FOR AN A1 SIZE ORIGINAL DRAWING

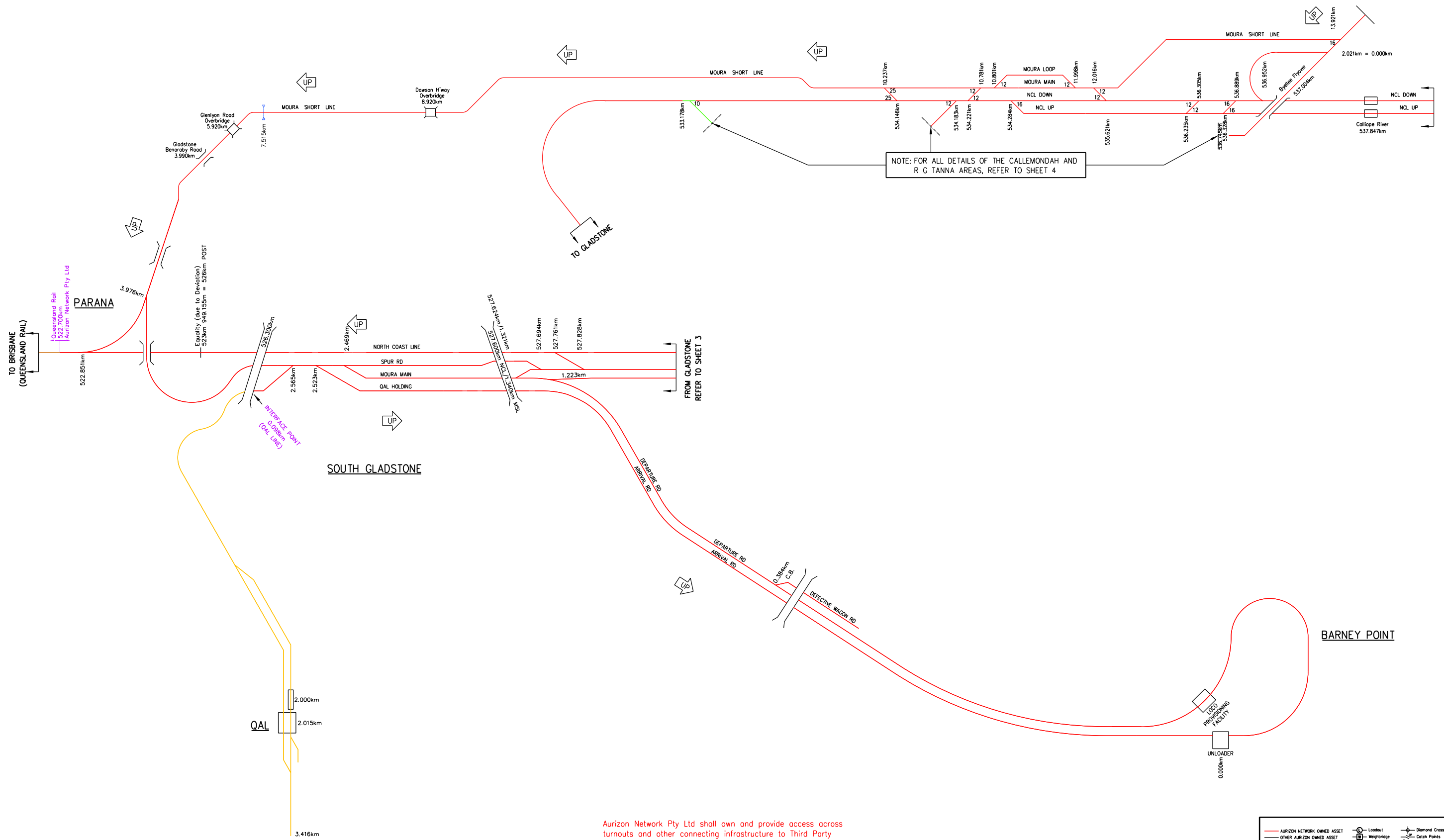
ALTERATIONS				DESIGNED	S.PASCOE	REVIEWED
1	INFRASTRUCTURE CHANGES JULY/18 TO DECEMBER/18	M.McK	11/18	CHECKED	M.McKINLEY	<i>Jeremy Stevenson</i> Dec 15, 2021
2	INFRASTRUCTURE CHANGES JANUARY/19 TO JUNE/19	M.McK	06/19	DRAWN	S.PASCOE	TEAM LEADER "ASSET SYSTEMS" DATE
3	INFRASTRUCTURE CHANGES JULY/19 TO DECEMBER/19	M.McK	12/19	CHECKED	M.McKINLEY	APPROVED
4	TURNOUT REMOVALS	M.McK	01/20	PREPARED		
5	INFRASTRUCTURE CHANGES JULY/20 TO DECEMBER/20	J.N	12/20			
6	INFRASTRUCTURE CHANGES JANUARY/21 TO JUNE/21	J.N	06/21			<i>Drew Hellyer</i> Dec 15, 2021
7	INFRASTRUCTURE CHANGES JUNE/21 TO DECEMBER/21	J.N	12/21			MGR ASSET DATA & ASSURANCE DATE



Aurizon Network Pty Ltd - ACN 132 181 116

NETWORK OWNERSHIP DIAGRAM  
ALL SYSTEMS  
INFRASTRUCTURE CHANGES

FILE No.	DRAWING NUMBER	ISSUE
	CNA-CHANGES	7



NOTE: FOR ALL DETAILS OF THE CALLEMONDAH AND R G TANNA AREAS, REFER TO SHEET 4

Aurizon Network Pty Ltd shall own and provide access across turnouts and other connecting infrastructure to Third Party and Aurizon Operations owner assets. Colour of connecting assets reflects the party responsible for maintenance costs.

DECEMBER 2021 UPDATE

AURIZON NETWORK OWNED ASSET	Loadout	Diamond Crossing
OTHER AURIZON OWNED ASSET	Weighbridge	Catch Points
QUEENSLAND RAIL OWNED ASSET	Unloader	Open Level Crossing
AURIZON OPERATIONS OWNED ASSET	Bridge	Dragging Equip Detector
THIRD PARTY OWNED ASSET	Road Over Rail	Hot Wheel/Bearing Detector
REDUNDANT AURIZON NETWORK ASSET	Road Under Rail	Wheel Impact Load Detector
CONNECTING INFRASTRUCTURE	Tunnel	Dust Monitoring Station

COPYRIGHT PROTECTS THIS PUBLICATION. EXCEPT FOR PURPOSES PERMITTED BY THE COPYRIGHT ACT, REPRODUCTION BY WHATEVER MEANS IS PROHIBITED WITHOUT THE PRIOR WRITTEN PERMISSION OF Aurizon Network Pty Ltd. ENQUIRIES SHOULD BE ADDRESSED TO MANAGER CIVIL ENGINEERING, Aurizon Network Pty Ltd, GPO BOX 456, BRISBANE 4001.

SCALES SHOWN ARE FOR AN A1 SIZE ORIGINAL DRAWING

ALTERATIONS		DESIGNED	S.PASCOE	REVIEWED
1	GENERAL UPDATE & NEW TITLE BLOCK	S.P.	08/18	CHECKED M.McKINLEY
2	OR COLOUR AMENDED & GENERAL UPDATES	M.McK	11/18	<i>Jeremy Stevenson</i> Dec 15, 2021
3	NO INFRASTRUCTURE CHANGES	M.McK	06/19	DRAWN S.PASCOE
4	NO INFRASTRUCTURE CHANGES	M.McK	06/19	CHECKED M.McKINLEY
5	TURNOUT REMOVALS	M.McK	01/20	APPROVED
6	NO INFRASTRUCTURE CHANGES	J.N.	12/20	<i>Drew Hellyer</i> Dec 15, 2021
7	NO INFRASTRUCTURE CHANGES	J.N.	06/21	<i>Drew Hellyer</i> Dec 15, 2021 (13/20 QM7+20)
8	NO INFRASTRUCTURE CHANGES	J.N.	12/21	MGR ASSET DATA & ASSURANCE DATE



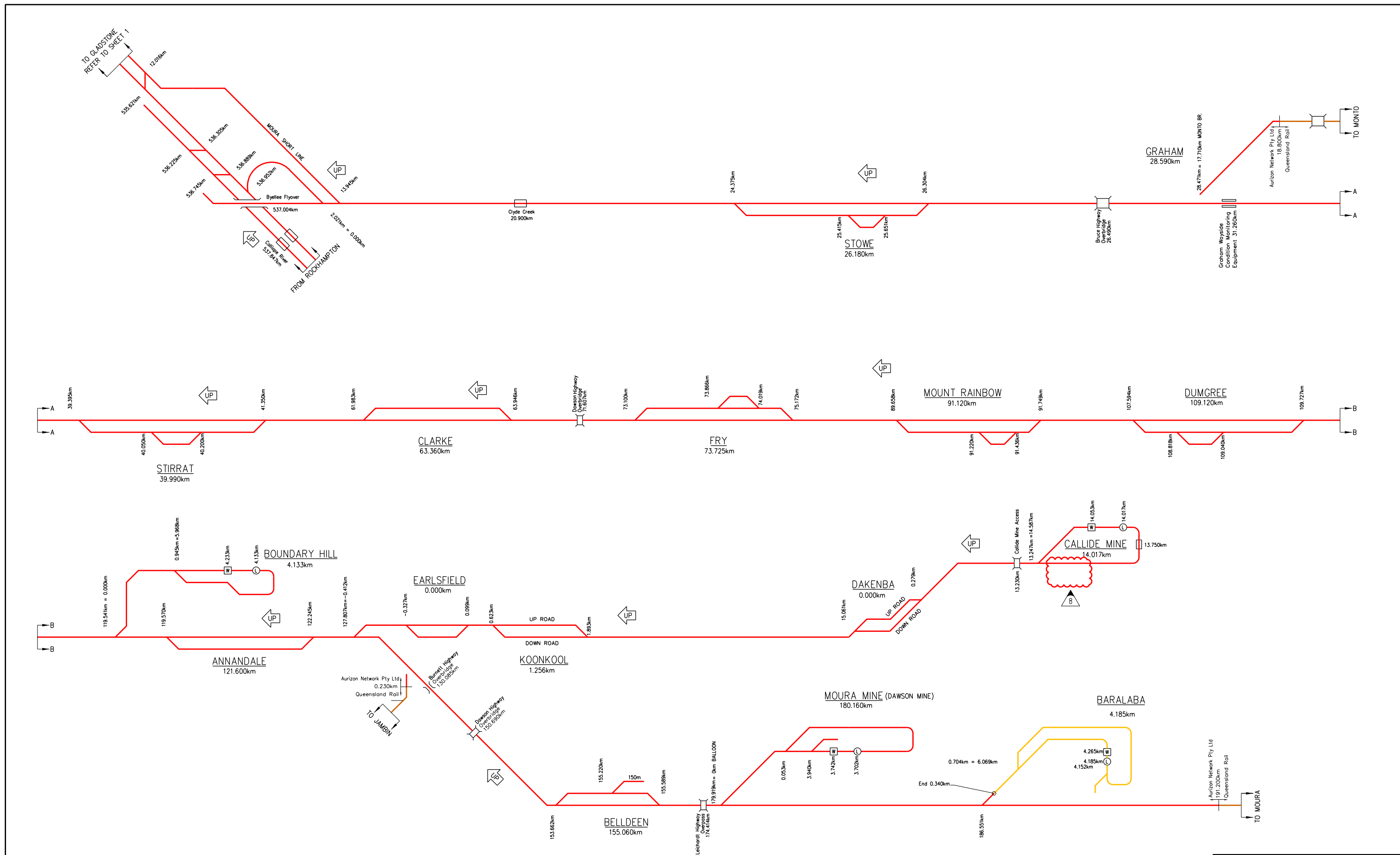
Aurizon Network Pty Ltd - ACN 132 181 116

NETWORK OWNERSHIP DIAGRAM  
MOURA SYSTEM  
BARNEY - STOWE  
SCHEMATIC

FILE No. CNA-0001

DRAWING NUMBER: CNA-0001

ISSUE: 8



Aurizon Network Pty Ltd shall own and provide access across turnouts and other connecting infrastructure to Third Party and Aurizon Operations owner assets. Colour of connecting assets reflects the party responsible for maintenance costs.

DECEMBER 2021 UPDATE

Aurizon HE Infrastructure Asset	Levelled	Diamond Crossing
Other Aurizon Owned Asset	Overbridge	Cross Point
Other Party Owned Asset	Tunnel	Open Level Crossing
Aurizon Operations Owned Asset	Bridge	Drilling Cable Detector
HE Infrastructure Asset	Road Over Rail	Hot Wheel/Beaming Detector
Connecting Infrastructure	Road Under Rail	Wheel Impact Load Detector
	Tunnel	Bus Impeding Station

COPYRIGHT PROTECTS THIS PUBLICATION. EXCEPT FOR PURPOSES PERMITTED BY THE COPYRIGHT ACT, REPRODUCTION BY WHATEVER MEANS IS PROHIBITED WITHOUT THE PRIOR WRITTEN PERMISSION OF Aurizon Network Pty Ltd. ENQUIRIES SHOULD BE ADDRESSED TO MANAGER CIVIL ENGINEERING, Aurizon Network Pty Ltd, GPO BOX 456, BRISBANE 4001.

SCALES SHOWN ARE FOR AN A1 SIZE ORIGINAL DRAWING

ALTERATIONS		
1	GENERAL UPDATE & NEW TITLE BLOCK	S.P. 08/18
2	TRACK REARRANGEMENT - DAKENBA	M.MCK 11/18
3	NO INFRASTRUCTURE CHANGES	M.MCK 06/19
4	NO INFRASTRUCTURE CHANGES	M.MCK 11/19
5	EARLSFIELD UPGRADE & GRAHAM TURNOUT REMOVAL	L.M.C. 01/20
6	NO INFRASTRUCTURE CHANGES	J.N. 10/20
7	NO INFRASTRUCTURE CHANGES	J.N. 06/21
8	REMOVAL OF CALLIDE BAD ORDER SIDING	J.N. 12/21

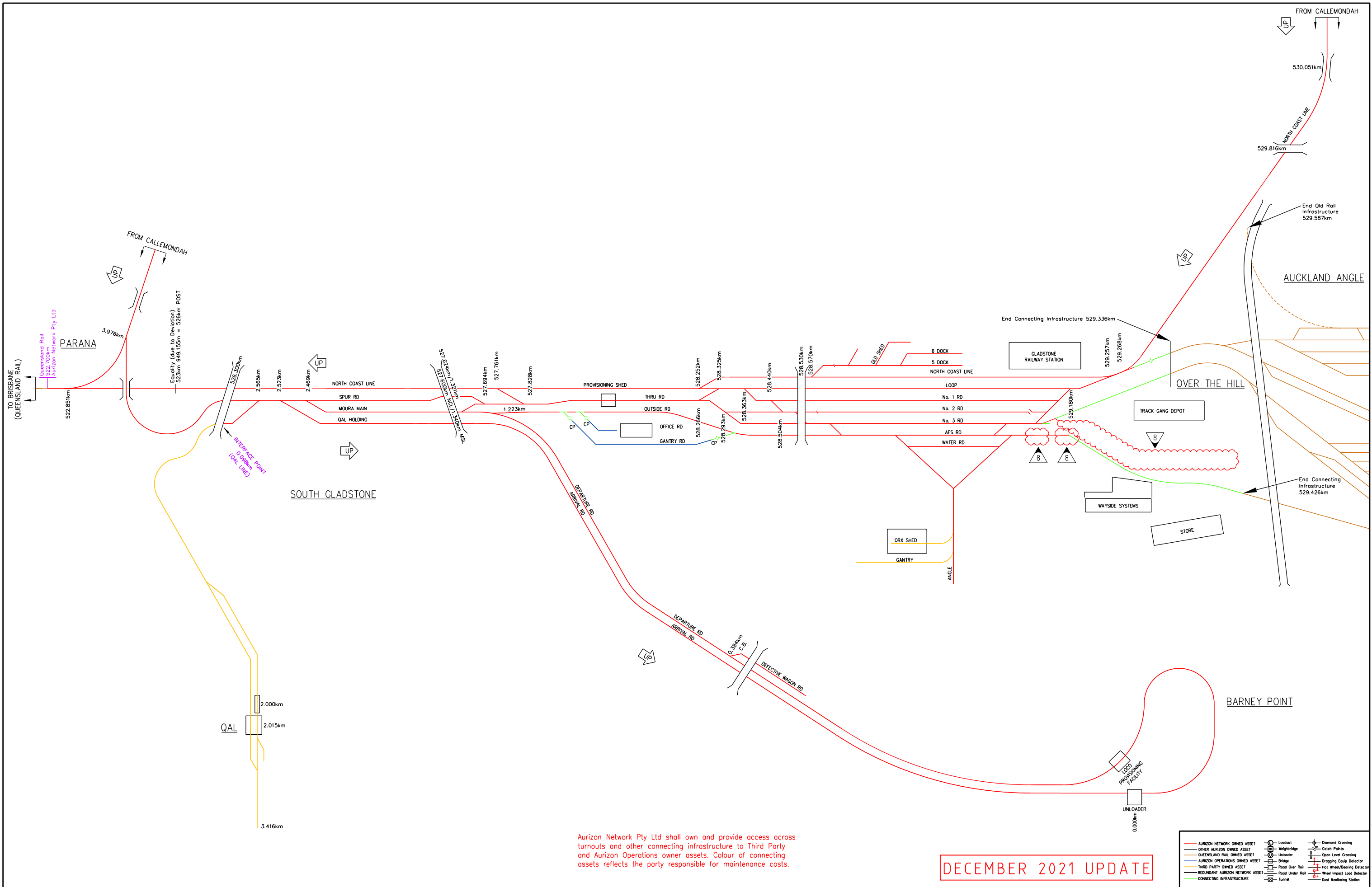
DESIGNED	S.PASCOE	REVIEWED
1	CHECKED	M.MCKINLEY
2	DRAWN	S.PASCOE
3	CHECKED	M.MCKINLEY
4	PREPARED	
5		
6		
7		
8		



Aurizon Network Pty Ltd - ACN 132 181 116

NETWORK OWNERSHIP DIAGRAM  
**MOURA SYSTEM**  
STOWE - MOURA  
SCHEMATIC

FILE No.	DRAWING NUMBER	ISSUE
	CNA-0002	8



Aurizon Network Pty Ltd shall own and provide access across turnouts and other connecting infrastructure to Third Party and Aurizon Operations owner assets. Colour of connecting assets reflects the party responsible for maintenance costs.

**DECEMBER 2021 UPDATE**

AURIZON NETWORK OWNED ASSET	OTHER AURIZON OWNED ASSET	QUEENSLAND RAIL OWNED ASSET	AURIZON OPERATIONS OWNED ASSET	THIRD PARTY OWNED ASSET	REDUNDANT AURIZON NETWORK ASSET	CONNECTING INFRASTRUCTURE	Loadout	Weighbridge	Catch Points

COPYRIGHT PROTECTS THIS PUBLICATION. EXCEPT FOR PURPOSES PERMITTED BY THE COPYRIGHT ACT, REPRODUCTION BY WHATEVER MEANS IS PROHIBITED WITHOUT THE PRIOR WRITTEN PERMISSION OF Aurizon Network Pty Ltd. ENQUIRIES SHOULD BE ADDRESSED TO MANAGER CIVIL ENGINEERING, Aurizon Network Pty Ltd, GPO BOX 456, BRISBANE 4001.

SCALES SHOWN ARE FOR AN A1 SIZE ORIGINAL DRAWING

ALTERATIONS			DESIGNED	S.PASCOE	REVIEWED
1	GENERAL UPDATE & NEW TITLE BLOCK	S.P.	08/18	CHECKED	M.McKINLEY
2	TURNOUT REMOVAL 183A, 183B, 191A & 191B	M.McK	11/18	DRAWN	S.PASCOE
3	NO INFRASTRUCTURE CHANGES	M.McK	06/19	CHECKED	M.McKINLEY
4	TURNOUT REMOVAL (Connection to Auckland Angle)	M.McK	11/19	CHECKED	M.McKINLEY
5	TURNOUT REMOVALS	M.McK	01/20	PREPARED	
6	NO INFRASTRUCTURE CHANGES	J.N.	12/20		
7	NO INFRASTRUCTURE CHANGES	J.N.	06/21		
8	TURNOUT REMOVAL 180A/B & CEMENT ROAD REMOVAL	J.N.	12/21		

DESIGNED	S.PASCOE	REVIEWED	
CHECKED	M.McKINLEY	APPROVED	
DRAWN	S.PASCOE	APPROVED	
CHECKED	M.McKINLEY	APPROVED	
PREPARED		APPROVED	
		APPROVED	
		APPROVED	
		APPROVED	



Aurizon Network Pty Ltd - ACN 132 181 116

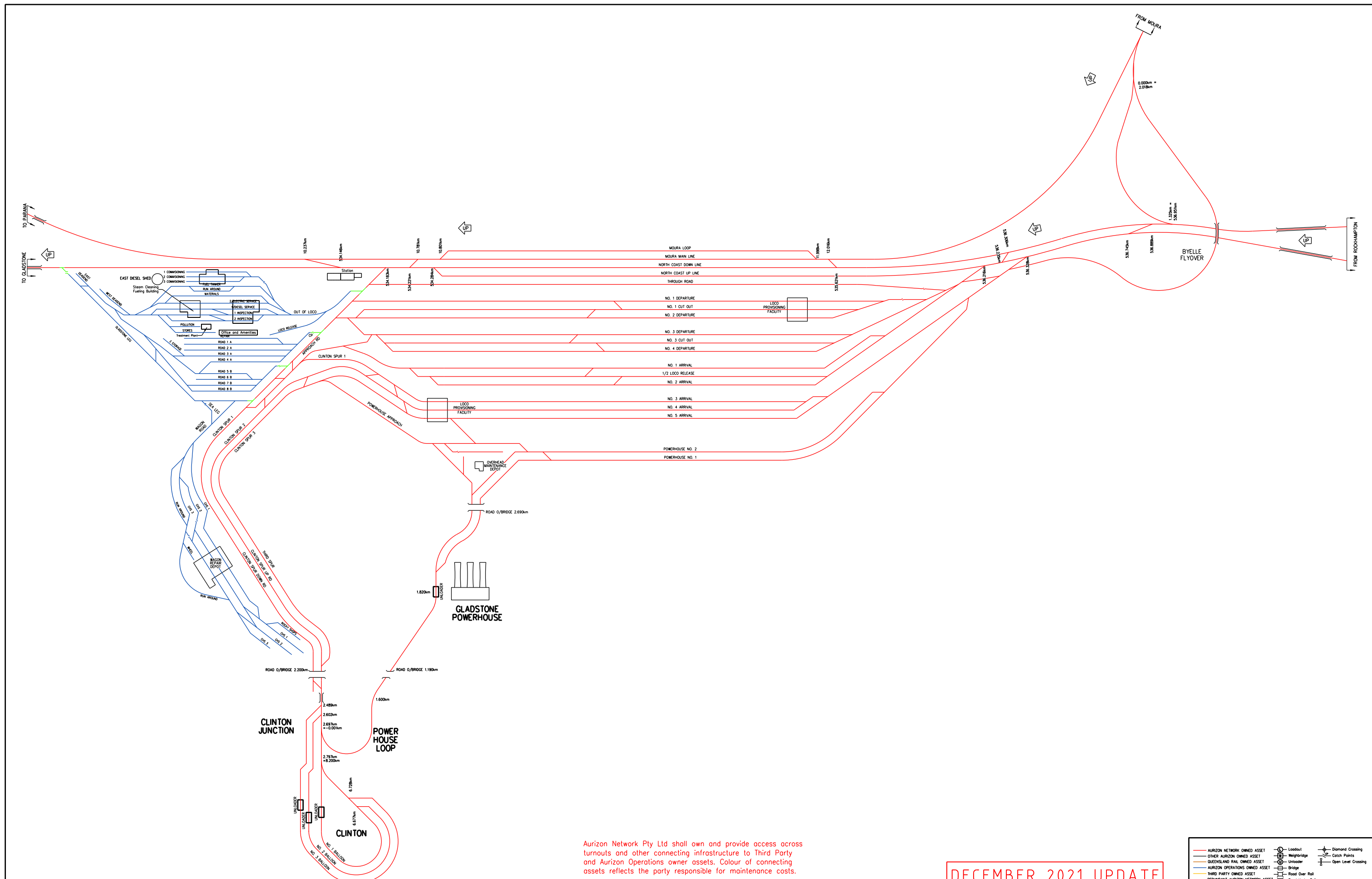
NETWORK OWNERSHIP DIAGRAM

**NORTH COAST LINE SYSTEM**

GLADSTONE - BYELLE

SCHEMATIC

FILE No.	DRAWING NUMBER	ISSUE
	CNA-0003	8



Aurizon Network Pty Ltd shall own and provide access across turnouts and other connecting infrastructure to Third Party and Aurizon Operations owner assets. Colour of connecting assets reflects the party responsible for maintenance costs.

DECEMBER 2021 UPDATE

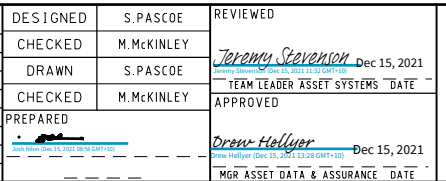
AURIZON NETWORK OWNED ASSET	QUEENSLAND RAIL OWNED ASSET	AURIZON OPERATIONS OWNED ASSET	THIRD PARTY OWNED ASSET	REDUNDANT AURIZON NETWORK ASSET	CONNECTING INFRASTRUCTURE	Loadout	Weighbridge	Catch Points	Diamond Crossing	Underpass	Bridge	Road Over Rail	Road Under Rail	Tunnel
-----------------------------	-----------------------------	--------------------------------	-------------------------	---------------------------------	---------------------------	---------	-------------	--------------	------------------	-----------	--------	----------------	-----------------	--------

COPYRIGHT PROTECTS THIS PUBLICATION. EXCEPT FOR PURPOSES PERMITTED BY THE COPYRIGHT ACT, REPRODUCTION BY WHATEVER MEANS IS PROHIBITED WITHOUT THE PRIOR WRITTEN PERMISSION OF Aurizon Network Pty Ltd. ENQUIRIES SHOULD BE ADDRESSED TO MANAGER CIVIL ENGINEERING, Aurizon Network Pty Ltd, GPO BOX 456, BRISBANE 4001.

SCALES SHOWN ARE FOR AN A1 SIZE ORIGINAL DRAWING

ALTERATIONS		
9	NO INFRASTRUCTURE CHANGES	J.N. 12/20
10	NO INFRASTRUCTURE CHANGES	J.N. 06/21
11	NO INFRASTRUCTURE CHANGES	J.N. 12/21
4	TURNOUT RENEWALS 289B/C, 290A/B, 290C/D	L.Mc 11/18
5	CROSSOVER INSERTION 400 & 401	M.McK 11/18
6	NO INFRASTRUCTURE CHANGES	M.McK 06/19
7	NO INFRASTRUCTURE CHANGES	M.McK 11/19
8	ROAD NAME CORRECTION	M.McK 01/20

DESIGNED	S.PASCOE	REVIEWED
CHECKED	M.McKINLEY	<i>Jeremy Stevenson</i> Dec 15, 2021
DRAWN	S.PASCOE	TERM LEADER ASSET SYSTEMS "DATE"
CHECKED	M.McKINLEY	APPROVED
PREPARED		<i>Drew Hellyer</i> Dec 15, 2021
		MGR ASSET DATA & ASSURANCE "DATE"



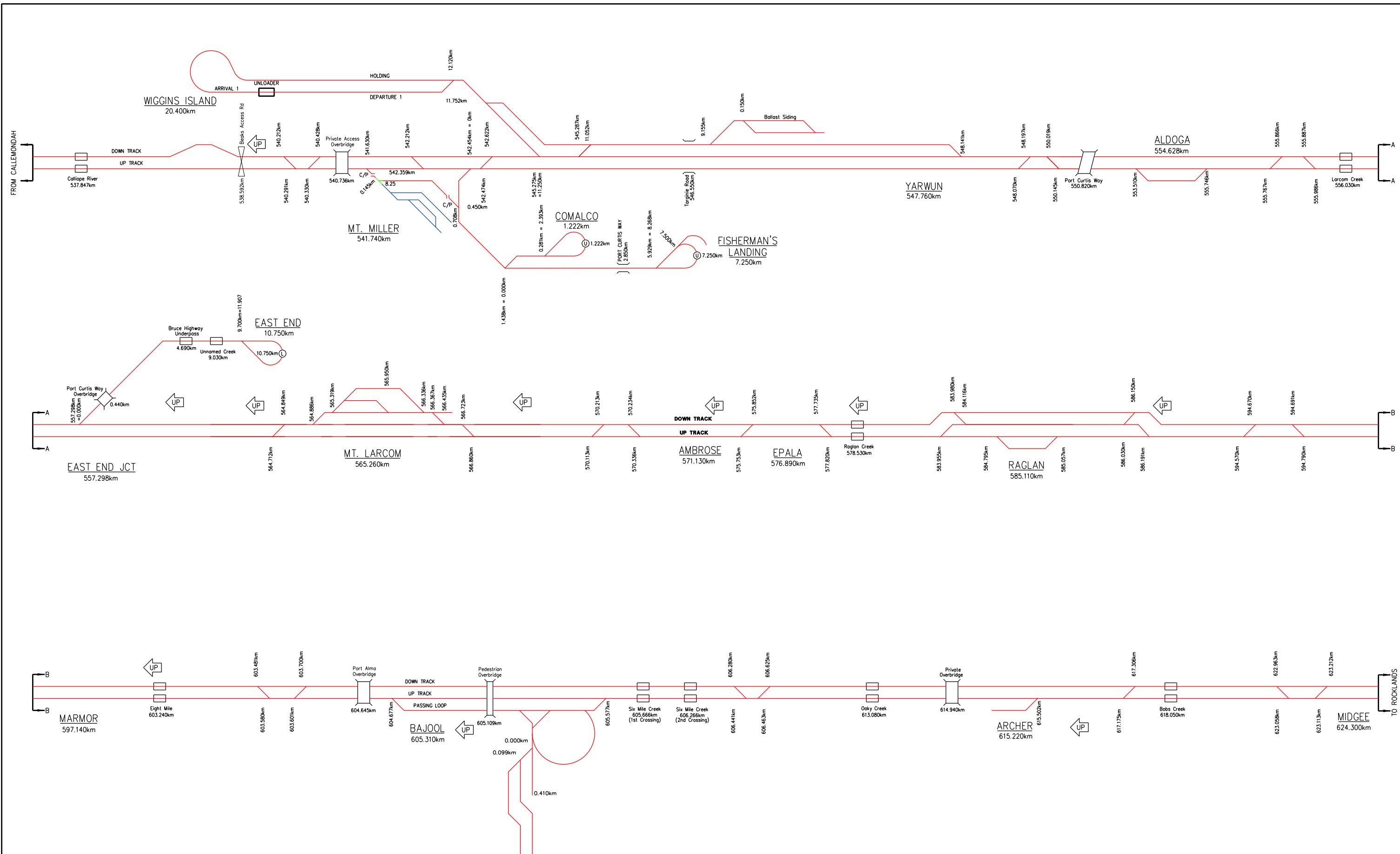
Aurizon Network Pty Ltd - ACN 132 181 116

NETWORK OWNERSHIP DIAGRAM  
**BLACKWATER SYSTEM**  
 CALLEMONDAH  
 SCHEMATIC

FILE No. CNA-0004

DRAWING NUMBER CNA-0004

ISSUE 11



Aurizon Network Pty Ltd shall own and provide access across turnouts and other connecting infrastructure to Third Party and Aurizon Operations owner assets. Colour of connecting assets reflects the party responsible for maintenance costs.

DECEMBER 2021 UPDATE

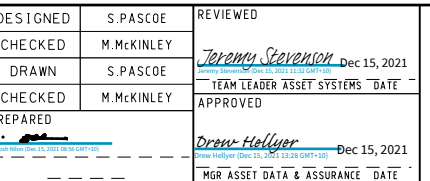
AURIZON NETWORK OWNED ASSET	Loadout	Diamond Crossing
OTHER AURIZON OWNED ASSET	Weighbridge	Catch Points
QUEENSLAND RAIL OWNED ASSET	Unloader	Open Level Crossing
AURIZON OPERATIONS OWNED ASSET	Bridge	Dragging Equip Detector
THIRD PARTY OWNED ASSET	Road Over Rail	Hot Wheel/Bearing Detector
REDUNDANT AURIZON NETWORK ASSET	Road Under Rail	Wheel Impact Load Detector
CONNECTING INFRASTRUCTURE	Tunnel	Dust Monitoring Station

COPYRIGHT PROTECTS THIS PUBLICATION. EXCEPT FOR PURPOSES PERMITTED BY THE COPYRIGHT ACT, REPRODUCTION BY WHATEVER MEANS IS PROHIBITED WITHOUT THE PRIOR WRITTEN PERMISSION OF Aurizon Network Pty Ltd. ENQUIRIES SHOULD BE ADDRESSED TO MANAGER CIVIL ENGINEERING, Aurizon Network Pty Ltd, GPO BOX 456, BRISBANE 4001

SCALES SHOWN ARE FOR AN A1 SIZE ORIGINAL DRAWING

ALTERATIONS		
1	GENERAL UPDATE & NEW TITLE BLOCK	S.P. 08/18
2	TURNOUTS 10A/B AND 10C/D REMOVED	M.McK 11/18
3	NO INFRASTRUCTURE CHANGES	M.McK 06/19
4	NO INFRASTRUCTURE CHANGES	M.McK 11/19
5	NO INFRASTRUCTURE CHANGES	J.N. 12/20
6	NO INFRASTRUCTURE CHANGES	J.N. 06/21
7	NO INFRASTRUCTURE CHANGES	J.N. 12/21

DESIGNED	S.PASCOE	REVIEWED
1	M.McKINLEY	<i>Jeremy Stevenson</i> Dec 15, 2021
2	S.PASCOE	TEAM LEADER ASSET SYSTEMS DATE
3	M.McKINLEY	APPROVED
4		<i>Drew Hellyer</i> Dec 15, 2021
5		MGR ASSET DATA & ASSURANCE DATE



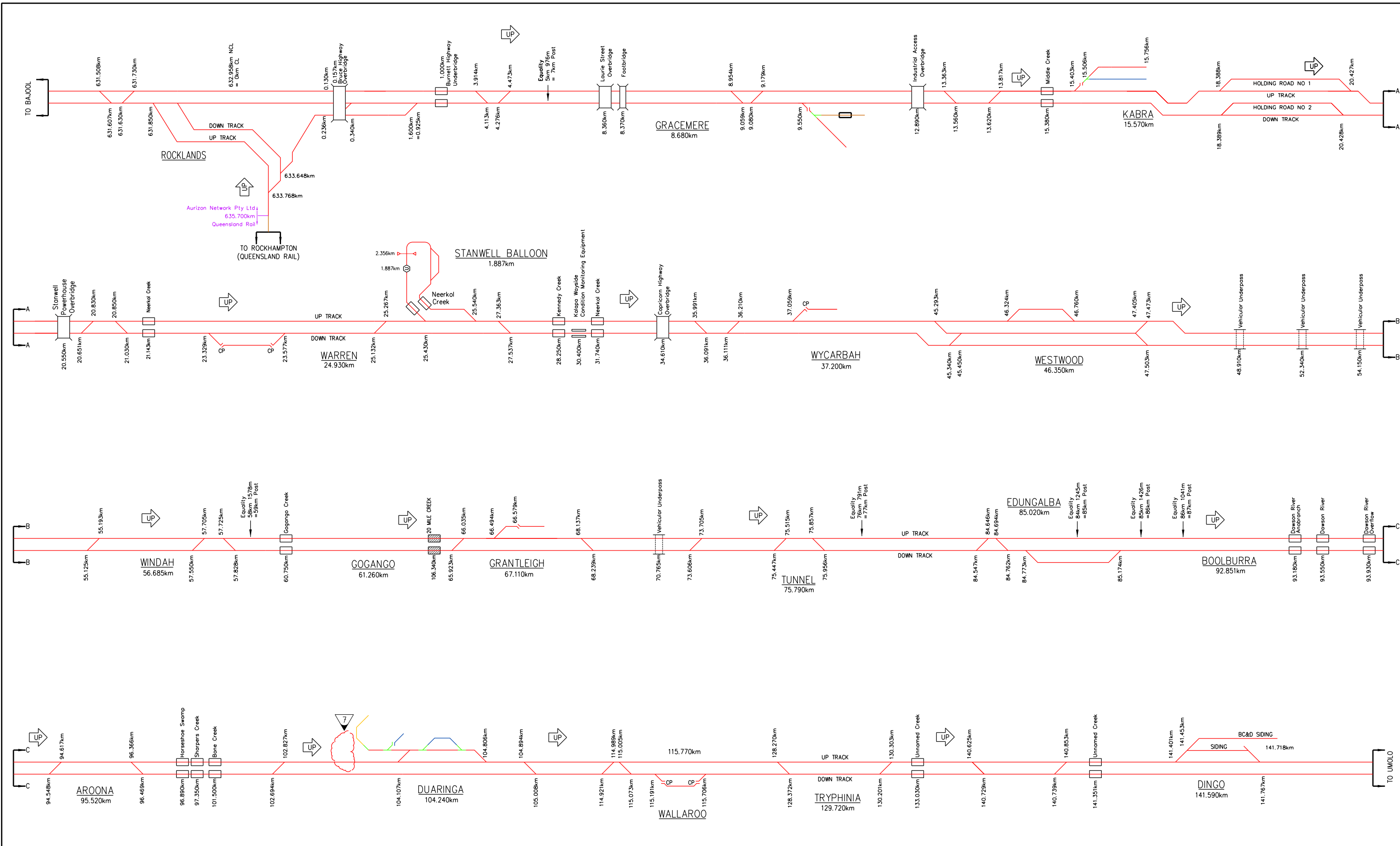
Aurizon Network Pty Ltd - ACN 132 181 116

NETWORK OWNERSHIP DIAGRAM

### BLACKWATER SYSTEM

CALLEMONDAH - ROCKLANDS SCHEMATIC

FILE No.	DRAWING NUMBER	ISSUE
	CNA-0005	7



Aurizon Network Pty Ltd shall own and provide access across turnouts and other connecting infrastructure to Third Party and Aurizon Operations owner assets. Colour of connecting assets reflects the party responsible for maintenance costs.

DECEMBER 2021 UPDATE


AURIZON NETWORK OWNED ASSET	Loadout	Diamond Crossing
OTHER AURIZON OWNED ASSET	Weighbridge	Catch Points
QUEENSLAND RAIL OWNED ASSET	Loadout	Open Level Crossing
AURIZON OPERATIONS OWNED ASSET	Bridge	Dragging Equip Detector
THIRD PARTY OWNED ASSET	Road Over Rail	Hot Wheel/Bearing Detector
REDUNDANT AURIZON NETWORK ASSET	Road Under Rail	Wheel Impact Load Detector
CONNECTING INFRASTRUCTURE	Tunnel	Dust Monitoring Station

COPYRIGHT PROTECTS THIS PUBLICATION. EXCEPT FOR PURPOSES PERMITTED BY THE COPYRIGHT ACT, REPRODUCTION BY WHATEVER MEANS IS PROHIBITED WITHOUT THE PRIOR WRITTEN PERMISSION OF Aurizon Network Pty Ltd. ENQUIRIES SHOULD BE ADDRESSED TO MANAGER CIVIL ENGINEERING, Aurizon Network Pty Ltd, GPO BOX 456, BRISBANE 4001

SCALES SHOWN ARE FOR AN A1 SIZE ORIGINAL DRAWING

ALTERATIONS			
1	GENERAL UPDATE & NEW TITLE BLOCK	S.P.	08/18
2	NO INFRASTRUCTURE CHANGES	M.MCK	06/19
3	OWNERSHIP AT GRACEMERE CORRECTED	M.MCK	11/19
4	NO INFRASTRUCTURE CHANGES	J.N.	04/20
5	NO INFRASTRUCTURE CHANGES	J.N.	12/20
6	NO INFRASTRUCTURE CHANGES	J.N.	06/21
7	TURNOUT REMOVAL DUARINGA	J.N.	12/21

DESIGNED	S.PASCOE	REVIEWED
CHECKED	M.MCKINLEY	<i>Jeremy Stevenson</i> Dec 15, 2021
DRAWN	S.PASCOE	TEAM LEADER ASSET SYSTEMS DATE
CHECKED	M.MCKINLEY	APPROVED
PREPARED		<i>Drew Hellyer</i> Dec 15, 2021
		MGR ASSET DATA & ASSURANCE DATE



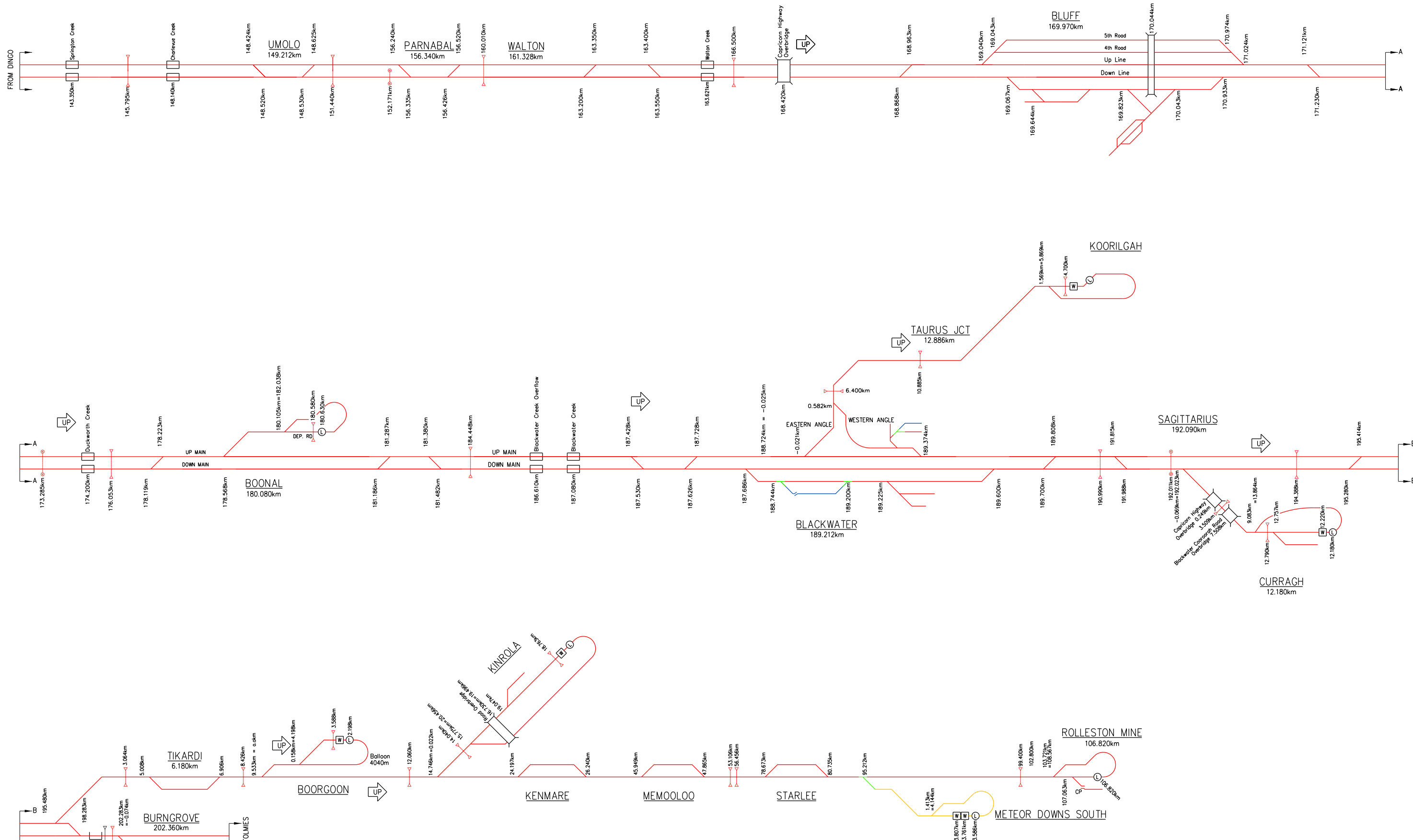
Aurizon Network Pty Ltd - ACN 132 181 116

NETWORK OWNERSHIP DIAGRAM

## BLACKWATER SYSTEM

ROCKLANDS - DINGO SCHEMATIC

FILE NO.	DRAWING NUMBER	ISSUE
	CNA-0006	7



Aurizon Network Pty Ltd shall own and provide access across turnouts and other connecting infrastructure to Third Party and Aurizon Operations owned assets. Colour of connecting assets reflects the party responsible for maintenance costs.

DECEMBER 2021 UPDATE

AURIZON NETWORK OWNED ASSET	Loadout	Diamond Crossing
OTHER AURIZON OWNED ASSET	Weighbridge	Catch Points
QUEENSLAND RAIL OWNED ASSET	Underpass	Open Level Crossing
AURIZON OPERATIONS OWNED ASSET	Bridge	Drugging Equip Detector
THIRD PARTY OWNED ASSET	Road Over Rail	Hot Wheel/Bearing Detector
REDUNDANT AURIZON NETWORK ASSET	Road Under Rail	Wheel Impact Load Detector
CONNECTING INFRASTRUCTURE	Tunnel	Dust Monitoring Station

COPYRIGHT PROTECTS THIS PUBLICATION. EXCEPT FOR PURPOSES PERMITTED BY THE COPYRIGHT ACT, REPRODUCTION BY WHATEVER MEANS IS PROHIBITED WITHOUT THE PRIOR WRITTEN PERMISSION OF Aurizon Network Pty Ltd. ENQUIRIES SHOULD BE ADDRESSED TO MANAGER CIVIL ENGINEERING, Aurizon Network Pty Ltd, GPO BOX 456, BRISBANE 4001.

SCALES SHOWN ARE FOR AN A1 SIZE ORIGINAL DRAWING

ALTERATIONS			DESIGNED	S.PASCOE	REVIEWED
9	NO INFRASTRUCTURE CHANGES	J.N.	12/21	CHECKED	M.McKINLEY
2	SHUNT NECK REMOVED - BLACKWATER	M.McK	11/18	DRAWN	S.PASCOE
3	NO INFRASTRUCTURE CHANGES	M.McK	06/19	CHECKED	M.McKINLEY
4	NO INFRASTRUCTURE CHANGES	J.N.	06/20	PREPARED	
6	STARLEE AND MDS ADDED	J.N.	07/20		
7	NO INFRASTRUCTURE CHANGES	J.N.	12/20		
8	NO INFRASTRUCTURE CHANGES	J.N.	06/21		

<p>Jeramy Stevenson Dec 15, 2021 TEAM LEADER ASSET SYSTEMS DATE</p> <p>Draw Hellyer Dec 15, 2021 MGR ASSET DATA &amp; ASSURANCE DATE</p>	
--	--

Aurizon Network Pty Ltd - ACN 132 181 116

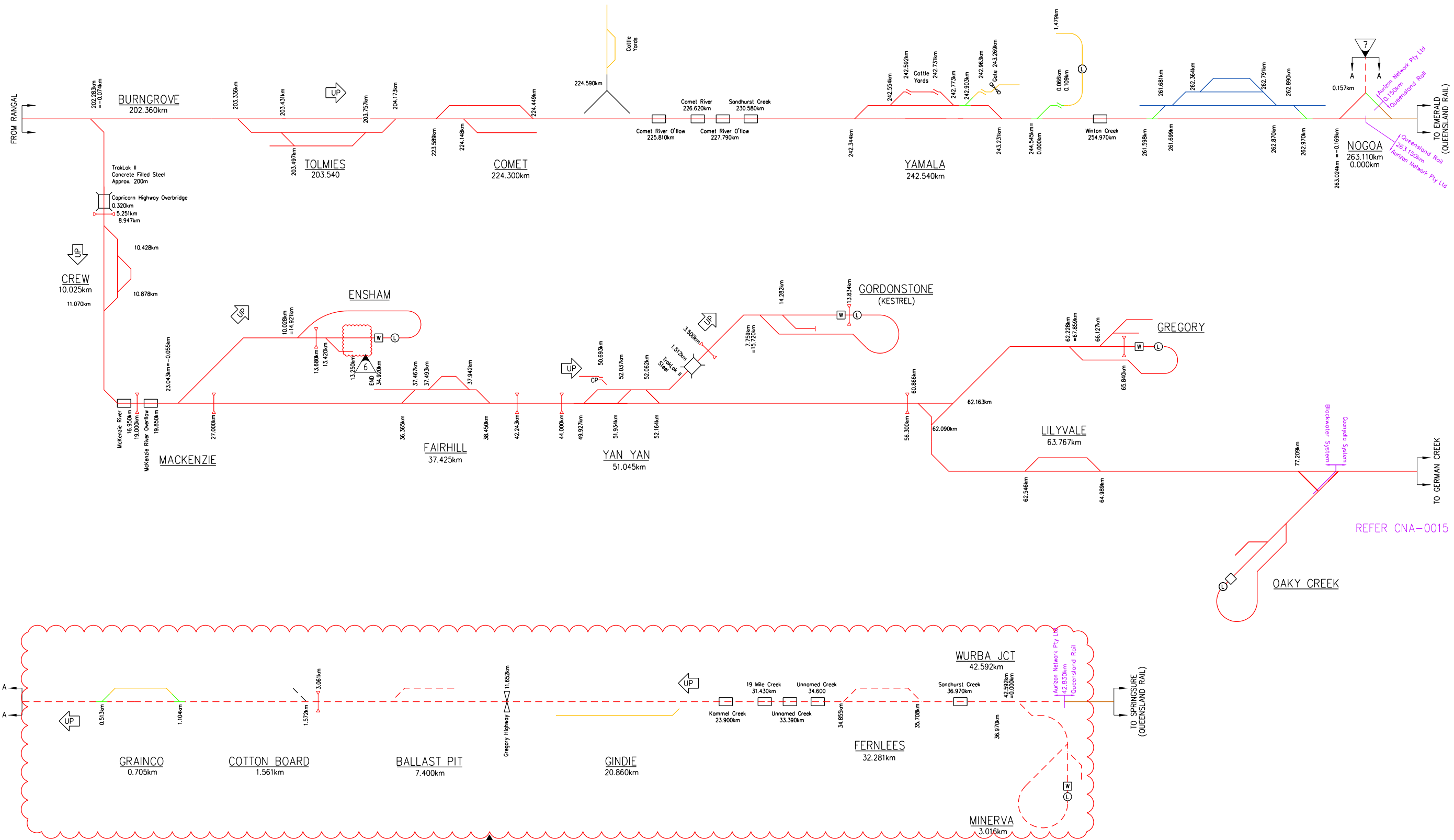
NETWORK OWNERSHIP DIAGRAM

## BLACKWATER SYSTEM

DINGO - BURNGROVE SCHEMATIC

FILE NO.	DRAWING NUMBER	ISSUE
	CNA-0007	9





Aurizon Network Pty Ltd shall own and provide access across turnouts and other connecting infrastructure to Third Party and Aurizon Operations owner assets. Colour of connecting assets reflects the party responsible for maintenance costs.

DECEMBER 2021 UPDATE

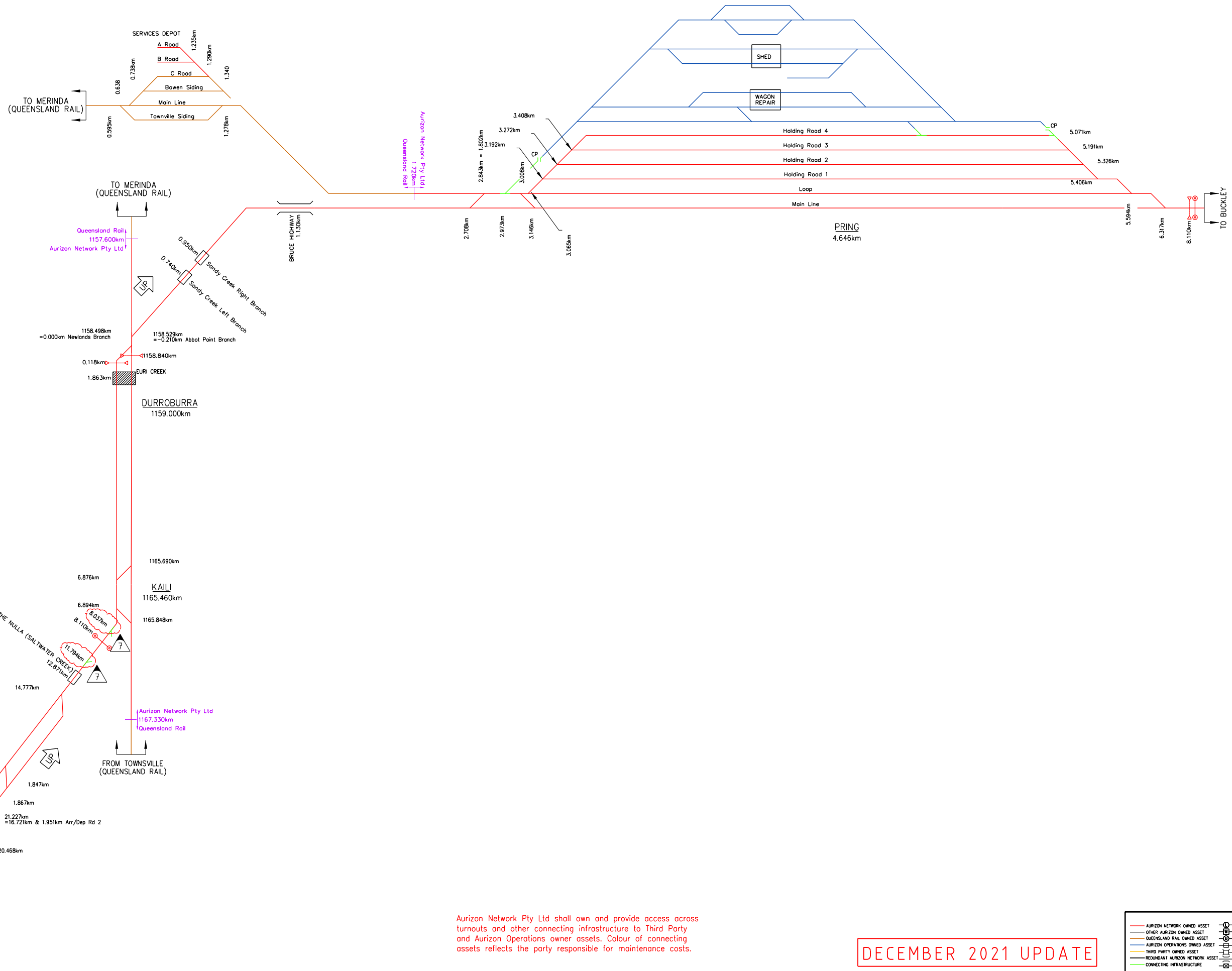
AURIZON NETWORK OWNED ASSET	OTHER AURIZON OWNED ASSET	QUEENSLAND RAIL OWNED ASSET	AURIZON OPERATIONS OWNED ASSET	THIRD PARTY OWNED ASSET	REDUNDANT AURIZON NETWORK ASSET	CONNECTING INFRASTRUCTURE	Weighbridge	Loadout	Diamond Crossing	Catch Points

COPYRIGHT PROTECTS THIS PUBLICATION. EXCEPT FOR PURPOSES PERMITTED BY THE COPYRIGHT ACT, REPRODUCTION BY WHATEVER MEANS IS PROHIBITED WITHOUT THE PRIOR WRITTEN PERMISSION OF Aurizon Network Pty Ltd. ENQUIRIES SHOULD BE ADDRESSED TO MANAGER CIVIL ENGINEERING, Aurizon Network Pty Ltd, GPO BOX 456, BRISBANE 4001.

SCALES SHOWN ARE FOR AN A1 SIZE ORIGINAL DRAWING

ALTERATIONS			DESIGNED	S.PASCOE	REVIEWED
1	GENERAL UPDATE & NEW TITLE BLOCK	S.P.	08/18	CHECKED	M.McKINLEY
2	GORDONSTONE TURNOUT REMOVED & SIDING DEADENDED	M.Mc	06/19	DRAWN	S.PASCOE
3	YAMALA GRAINCORP SIDING ADDED	M.Mc	11/19	CHECKED	M.McKINLEY
4	NO INFRASTRUCTURE CHANGES	J.N.	04/20	PREPARED	
5	NO INFRASTRUCTURE CHANGES	J.N.	12/20		
6	ENSHAM TURNOUT REMOVAL	J.N.	06/21		
7	CLOSURE OF SPRINGSURE BRANCH	J.N.	12/21		

<p>9/12/2021 7:14:49 PM ... \CNA0008 Burngrove - Mines.dgn</p>		<p>Aurizon Network Pty Ltd - ACN 132 181 116</p> <p>NETWORK OWNERSHIP DIAGRAM</p> <p><b>BLACKWATER SYSTEM</b></p> <p>BURN GROVE - MINES SCHEMATIC</p>	<p>FILE No.</p> <p>DRAWING NUMBER</p> <p>CNA-0008</p> <p>ISSUE</p> <p>7</p>
--	--	---	---



Aurizon Network Pty Ltd shall own and provide access across turnouts and other connecting infrastructure to Third Party and Aurizon Operations owner assets. Colour of connecting assets reflects the party responsible for maintenance costs.

DECEMBER 2021 UPDATE

AURIZON NETWORK OWNED ASSET	QUEENSLAND RAIL OWNED ASSET	AURIZON OPERATIONS OWNED ASSET	THIRD PARTY OWNED ASSET	REDUNDANT AURIZON NETWORK OWNED ASSET	CONNECTING INFRASTRUCTURE	Loadout	Weighbridge	Catch Points
Tunnel	Bridge	Road Over Rail	Road Under Rail	Hot Wheel/Bearing Detector	Wheel Impact Load Detector	Dust Monitoring Station	Diamond Crossing	Open Level Crossing

COPYRIGHT PROTECTS THIS PUBLICATION. EXCEPT FOR PURPOSES PERMITTED BY THE COPYRIGHT ACT, REPRODUCTION BY WHATEVER MEANS IS PROHIBITED WITHOUT THE PRIOR WRITTEN PERMISSION OF Aurizon Network Pty Ltd. ENQUIRIES SHOULD BE ADDRESSED TO MANAGER CIVIL ENGINEERING, Aurizon Network Pty Ltd, GPO BOX 456, BRISBANE 4001.

SCALES SHOWN ARE FOR AN A1 SIZE ORIGINAL DRAWING

ALTERATIONS		
1	GENERAL UPDATE & NEW TITLE BLOCK	S.P. 08/18
2	NO INFRASTRUCTURE CHANGES	M.MCK 06/19
3	NO INFRASTRUCTURE CHANGES	M.MCK 11/19
4	NO INFRASTRUCTURE CHANGES	J.N. 06/20
5	NO INFRASTRUCTURE CHANGES	J.N. 12/20
6	NO INFRASTRUCTURE CHANGES	J.N. 06/21
7	3RD PARTY TURNOUTS INSERTED	J.N. 12/21

DESIGNED	S.PASCOE	REVIEWED
1	M.MCKINLEY	Jeramy Stevenson Dec 15, 2021
2	S.PASCOE	YERH LEADER ASSET SYSTEMS "DATE"
3	M.MCKINLEY	APPROVED
4		Drew Hellyer Dec 15, 2021
5		MGR ASSET DATA & ASSURANCE "DATE"

--	--

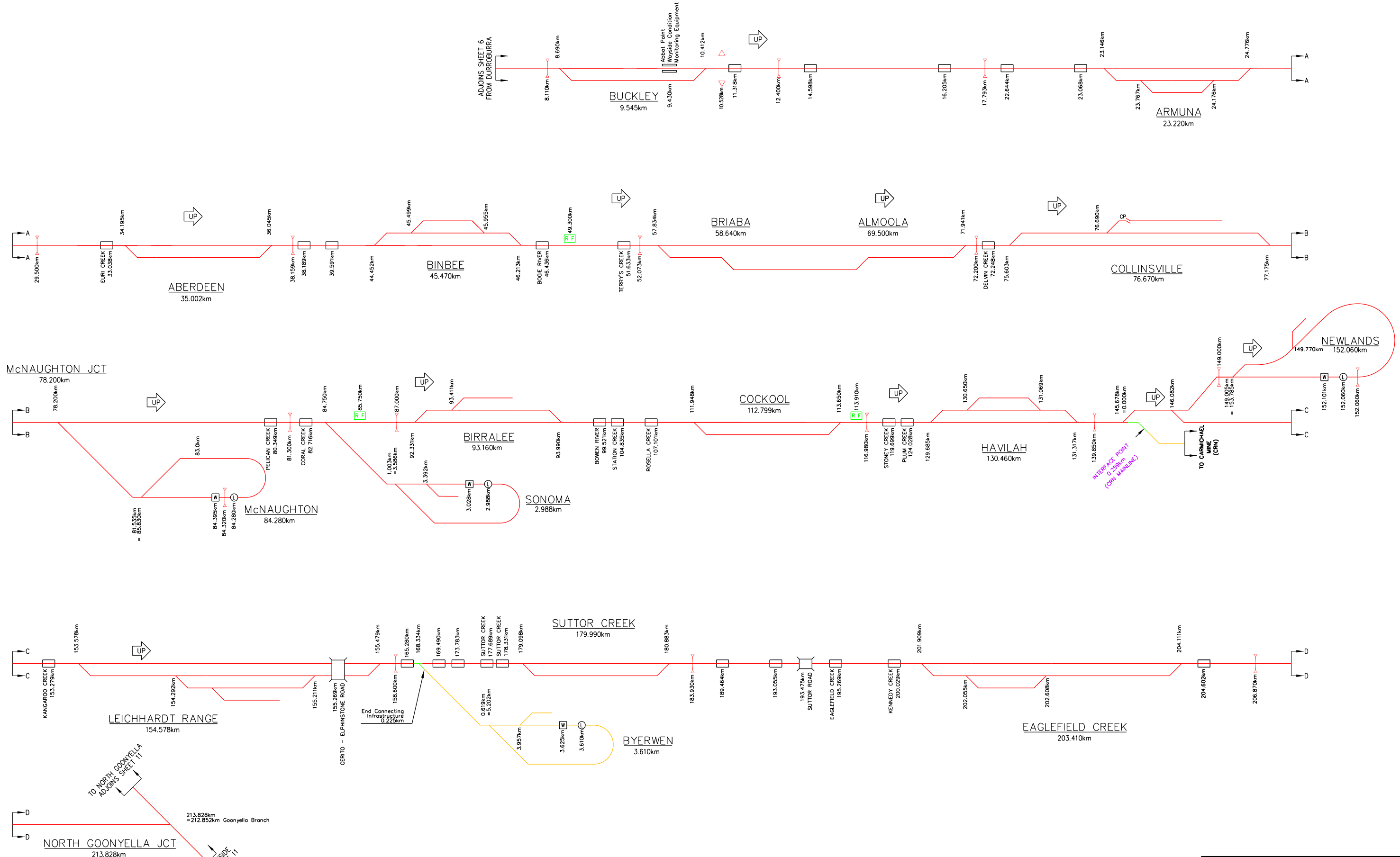
Aurizon Network Pty Ltd - ACN 132 181 116

NETWORK OWNERSHIP DIAGRAM

**NEWLANDS SYSTEM**

ABBOT POINT - PRING SCHEMATIC

FILE No.	DRAWING NUMBER	ISSUE
	CNA-0009	7



Aurizon Network Pty Ltd shall own and provide access across turnouts and other connecting infrastructure to Third Party and Aurizon Operations owner assets. Colour of connecting assets reflects the party responsible for maintenance costs.

DECEMBER 2021 UPDATE

AURIZON NETWORK OWNED ASSET	Level Crossing	Diamond Crossing
OTHER AURIZON OWNED ASSET	Weighbridge	Catch Points
BUCKLEBY AND RAIL OWNED ASSET	Underpass	Open Level Crossing
AURIZON OPERATIONS OWNED ASSET	Bridge	Dragging Equip Detector
THIRD PARTY OWNED ASSET	Road Over Rail	Hot Wheel/Bearing Detector
REDUNDANT AURIZON NETWORK ASSET	Road Under Rail	Wheel Impact Load Detector
CONNECTING INFRASTRUCTURE	Tunnel	Dust Monitoring Station

COPYRIGHT PROTECTS THIS PUBLICATION. EXCEPT FOR PURPOSES PERMITTED BY THE COPYRIGHT ACT, REPRODUCTION BY WHATEVER MEANS IS PROHIBITED WITHOUT THE PRIOR WRITTEN PERMISSION OF Aurizon Network Pty Ltd. ENQUIRIES SHOULD BE ADDRESSED TO MANAGER CIVIL ENGINEERING, Aurizon Network Pty Ltd, GPO BOX 456, BRISBANE 4001.

SCALES SHOWN ARE FOR AN A1 SIZE ORIGINAL DRAWING

ALTERATIONS		
1	GENERAL UPDATE & NEW TITLE BLOCK	S.P. 08/18
2	T/OUT REMOVAL COLLINSVILLE & BYERWEN AMENDED	M.McK 11/18
3	NO INFRASTRUCTURE CHANGES	M.McK 06/19
4	NO INFRASTRUCTURE CHANGES	M.McK 11/19
5	NO INFRASTRUCTURE CHANGES	J.N. 06/20
6	CRN CONNECTION ADDED	J.N. 12/20
7	NO INFRASTRUCTURE CHANGES	J.N. 06/21
8	NO INFRASTRUCTURE CHANGES	J.N. 12/21

DESIGNED	S.PASCOE	REVIEWED	
1	CHECKED	M.McKINLEY	<i>Jeremy Stevenson</i> Dec 15, 2021
2	DRAWN	S.PASCOE	TERM LEADER ASSET SYSTEMS DATE
3	CHECKED	M.McKINLEY	APPROVED
4	PREPARED		<i>Drew Hellyer</i> Dec 15, 2021
5			MGR ASSET DATA & ASSURANCE DATE



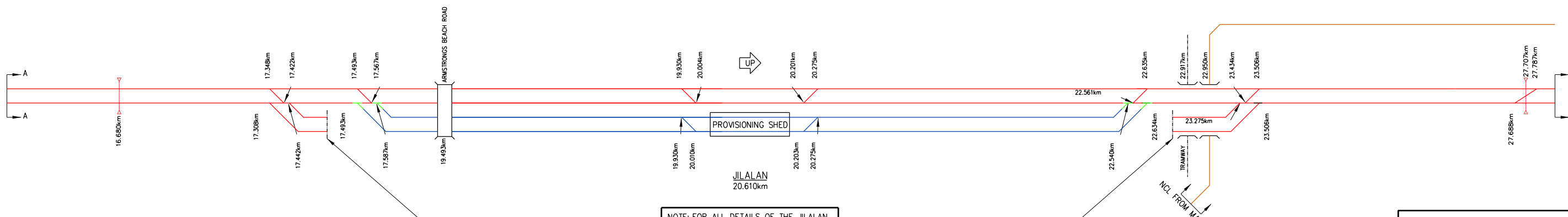
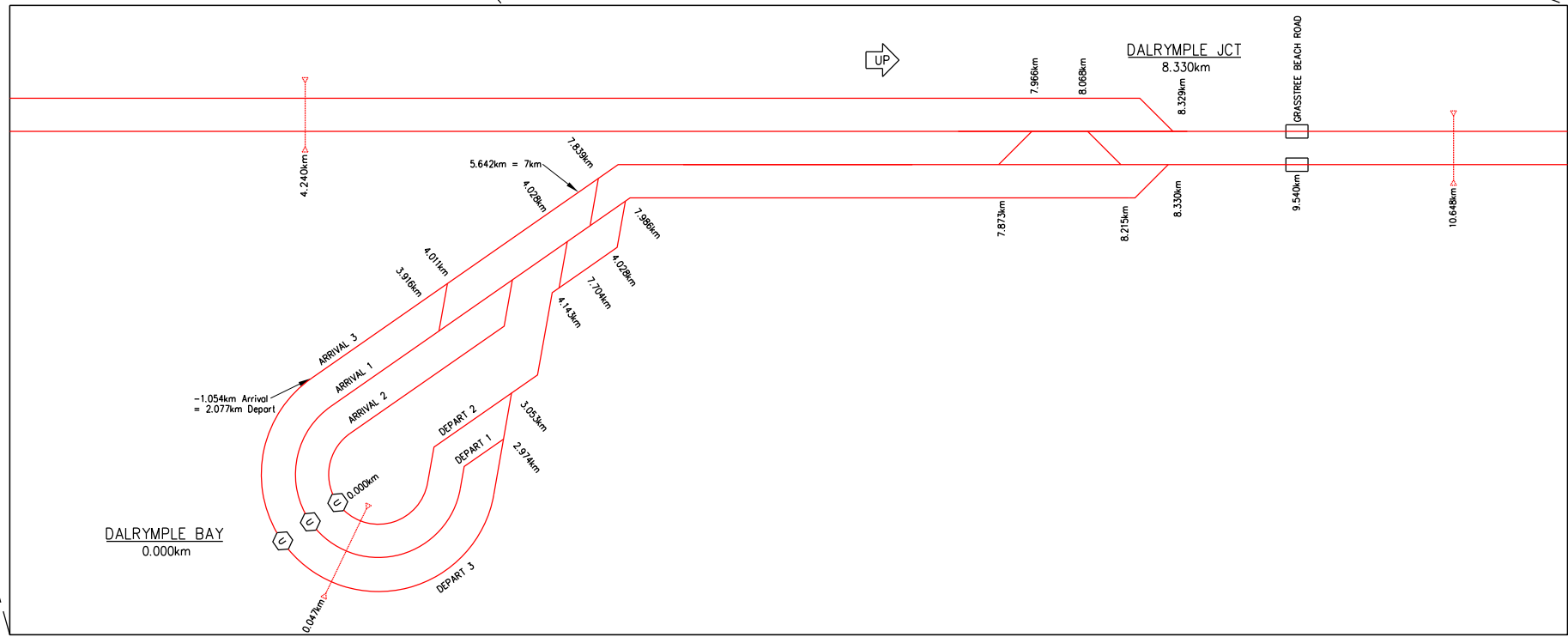
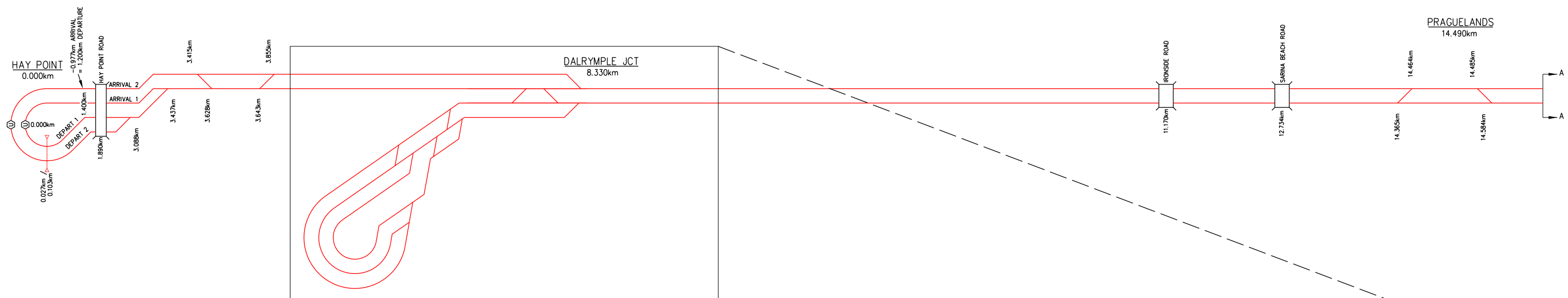
Aurizon Network Pty Ltd - ACN 132 181 116

NETWORK OWNERSHIP DIAGRAM

## NEWLANDS SYSTEM

BUCKLEY - NORTH GOONYELLA SCHEMATIC

FILE No.	DRAWING NUMBER	ISSUE
	CNA-0010	8



NOTE: FOR ALL DETAILS OF THE JILALAN AREA, REFER TO SHEET 12

Aurizon Network Pty Ltd shall own and provide access across turnouts and other connecting infrastructure to Third Party and Aurizon Operations owner assets. Colour of connecting assets reflects the party responsible for maintenance costs.

DECEMBER 2021 UPDATE

AURIZON NETWORK OWNED ASSET	Loadout	Diamond Crossing
OTHER AURIZON OWNED ASSET	Weighbridge	Catch Points
BULKHEAD RAIL OWNED ASSET	Locomotive	Open Level Crossing
AURIZON OPERATIONS OWNED ASSET	Bridge	Dragging Equip Detector
THIRD PARTY OWNED ASSET	Road Over Rail	Hot Wheel/Bearing Detector
REDUNDANT AURIZON NETWORK ASSET	Road Under Rail	Wheel Impact Load Detector
CONNECTING INFRASTRUCTURE	Tunnel	Dust Monitoring Station

COPYRIGHT PROTECTS THIS PUBLICATION. EXCEPT FOR PURPOSES PERMITTED BY THE COPYRIGHT ACT, REPRODUCTION BY WHATEVER MEANS IS PROHIBITED WITHOUT THE PRIOR WRITTEN PERMISSION OF Aurizon Network Pty Ltd. ENQUIRIES SHOULD BE ADDRESSED TO MANAGER CIVIL ENGINEERING, Aurizon Network Pty Ltd, GPO BOX 456, BRISBANE 4001.

SCALES SHOWN ARE FOR AN A1 SIZE ORIGINAL DRAWING

ALTERATIONS		
1	GENERAL UPDATE & NEW TITLE BLOCK	S.P. 08/18
2	NO INFRASTRUCTURE CHANGES	M.McK 06/19
3	NO INFRASTRUCTURE CHANGES	M.McK 11/19
4	NO INFRASTRUCTURE CHANGES	J.N. 04/20
5	NO INFRASTRUCTURE CHANGES	J.N. 12/20
6	NO INFRASTRUCTURE CHANGES	J.N. 06/21
7	NO INFRASTRUCTURE CHANGES	J.N. 12/21

DESIGNED	S.PASCOE	REVIEWED
CHECKED	M.McKINLEY	<i>Jeremy Stevenson</i> Dec 15, 2021
DRAWN	S.PASCOE	TEAM LEADER ASSET SYSTEMS "DATE"
CHECKED	M.McKINLEY	APPROVED
PREPARED		<i>Drew Hellyer</i> Dec 15, 2021
		MGR ASSET DATA & ASSURANCE "DATE"

--	--

Aurizon Network Pty Ltd - ACN 132 181 116


NETWORK OWNERSHIP DIAGRAM

**GOONYELLA SYSTEM**

PORTS - JUKAN

SCHEMATIC

FILE No.	DRAWING NUMBER	ISSUE
	CNA-0011	7



Aurizon Network Pty Ltd shall own and provide access across turnouts and other connecting infrastructure to Third Party and Aurizon Operations owner assets. Colour of connecting assets reflects the party responsible for maintenance costs.

DECEMBER 2021 UPDATE

AURIZON NETWORK OWNED ASSET	QUEENSLAND RAIL OWNED ASSET	AURIZON OPERATIONS OWNED ASSET	THIRD PARTY OWNED ASSET	REDUNDANT AURIZON NETWORK ASSET	CONNECTING INFRASTRUCTURE	Loadout	Weighbridge	Catch Points	Diamond Crossing
UNLADDER	BRIDGE	ROAD OVER RAIL	ROAD UNDER RAIL	TUNNEL	UNLADDER	BRIDGE	ROAD OVER RAIL	ROAD UNDER RAIL	TUNNEL
UNLADDER	BRIDGE	ROAD OVER RAIL	ROAD UNDER RAIL	TUNNEL	UNLADDER	BRIDGE	ROAD OVER RAIL	ROAD UNDER RAIL	TUNNEL

COPYRIGHT PROTECTS THIS PUBLICATION. EXCEPT FOR PURPOSES PERMITTED BY THE COPYRIGHT ACT, REPRODUCTION BY WHATEVER MEANS IS PROHIBITED WITHOUT THE PRIOR WRITTEN PERMISSION OF Aurizon Network Pty Ltd. ENQUIRIES SHOULD BE ADDRESSED TO MANAGER CIVIL ENGINEERING, Aurizon Network Pty Ltd, GPO BOX 456, BRISBANE 4001.

SCALES SHOWN ARE FOR AN A1 SIZE ORIGINAL DRAWING

ALTERATIONS		
1	GENERAL UPDATE & NEW TITLE BLOCK	S.P. 08/18
2	CATCH POINTS REMOVED 103A, 104A & 105A	M.McK 11/18
3	NO INFRASTRUCTURE CHANGES	M.McK 06/19
4	NO INFRASTRUCTURE CHANGES	M.McK 11/19
5	NO INFRASTRUCTURE CHANGES	J.N. 06/20
6	NO INFRASTRUCTURE CHANGES	J.N. 12/20
7	NO INFRASTRUCTURE CHANGES	J.N. 06/21
8	CROSSOVER RELOCATION	J.N. 12/21

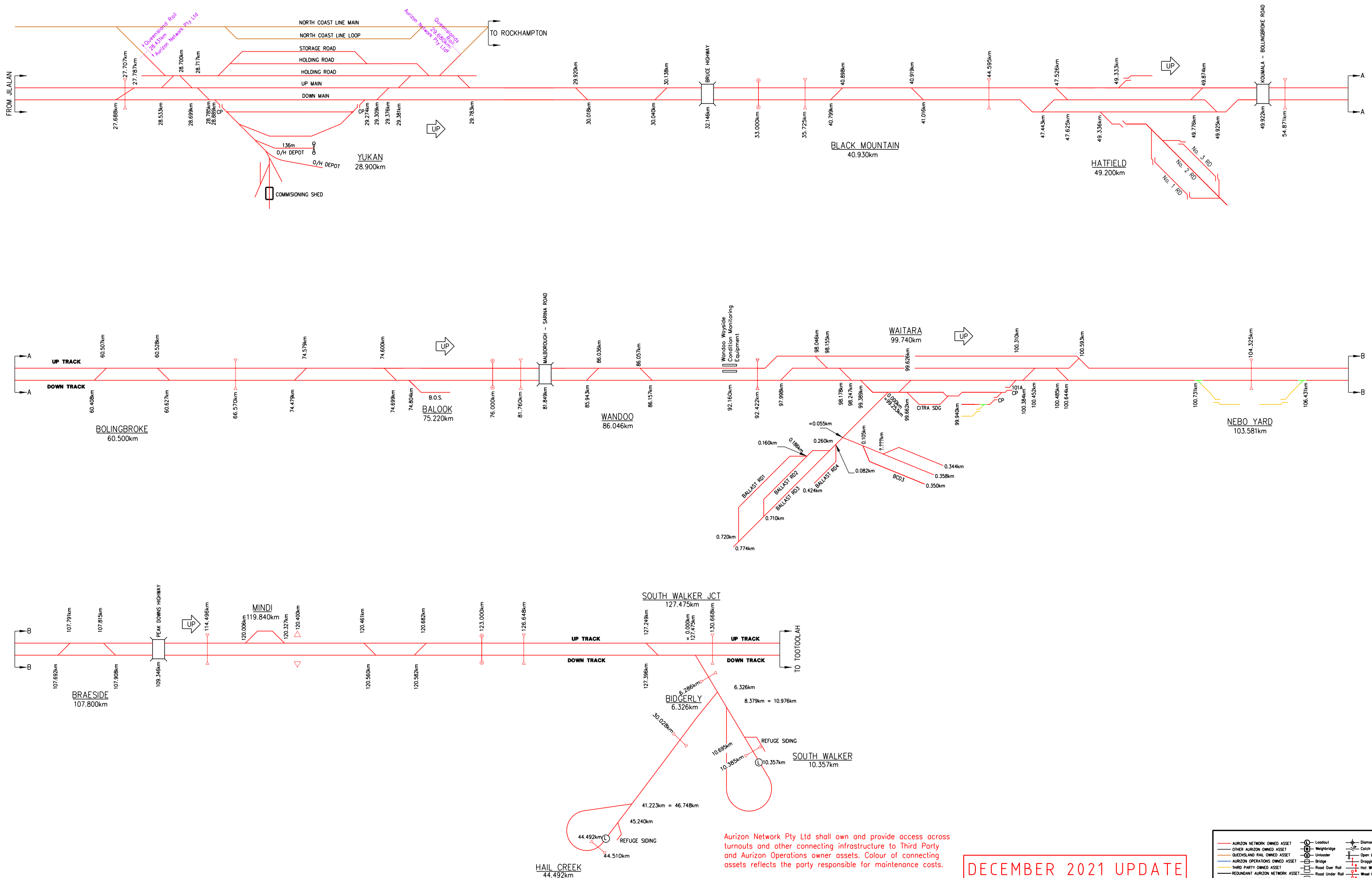
DESIGNED	S.PASCOE	REVIEWED
CHECKED	M.McKINLEY	<i>Jeremy Stevenson</i> Dec 15, 2021
DRAWN	S.PASCOE	TEAM LEADER 'ASSET SYSTEMS' DATE
CHECKED	M.McKINLEY	APPROVED
PREPARED		<i>Drew Hellyer</i> Dec 15, 2021
		MGR ASSET DATA & ASSURANCE DATE



Aurizon Network Pty Ltd - ACN 132 181 116

NETWORK OWNERSHIP DIAGRAM  
**GOONYELLA SYSTEM**  
JILALAN  
SCHEMATIC

FILE NO.	DRAWING NUMBER	ISSUE
	CNA-0012	8



Aurizon Network Pty Ltd shall own and provide access across turnouts and other connecting infrastructure to Third Party and Aurizon Operations owner assets. Colour of connecting assets reflects the party responsible for maintenance costs.

DECEMBER 2021 UPDATE

AURIZON NETWORK OWNED ASSET	Loadout	Diamond Crossing
OTHER AURIZON OWNED ASSET	Weighbridge	Catch Points
QUEENSLAND RAIL OWNED ASSET	Underpass	Open Level Crossing
AURIZON OPERATIONS OWNED ASSET	Bridge	Dropping Equip Detector
THIRD PARTY OWNED ASSET	Road Over Rail	Hot Wheel/Bearing Detector
REDUNDANT AURIZON NETWORK ASSET	Road Under Rail	Wheel Impact Load Detector
CONNECTING INFRASTRUCTURE	Tunnel	Dust Monitoring Station

COPYRIGHT PROTECTS THIS PUBLICATION. EXCEPT FOR PURPOSES PERMITTED BY THE COPYRIGHT ACT, REPRODUCTION BY WHATEVER MEANS IS PROHIBITED WITHOUT THE PRIOR WRITTEN PERMISSION OF Aurizon Network Pty Ltd. ENQUIRIES SHOULD BE ADDRESSED TO MANAGER CIVIL ENGINEERING, Aurizon Network Pty Ltd, GPO BOX 456, BRISBANE 4001.

SCALES SHOWN ARE FOR AN A1 SIZE ORIGINAL DRAWING

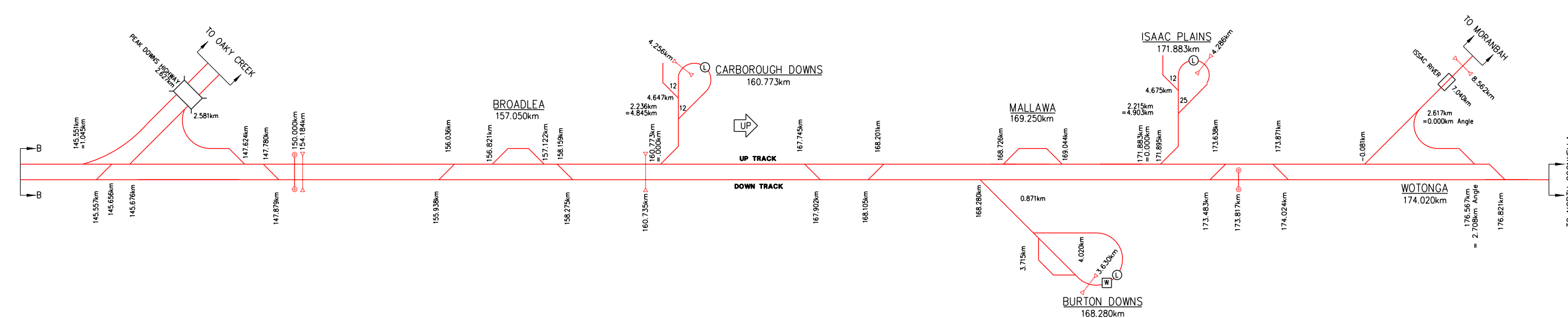
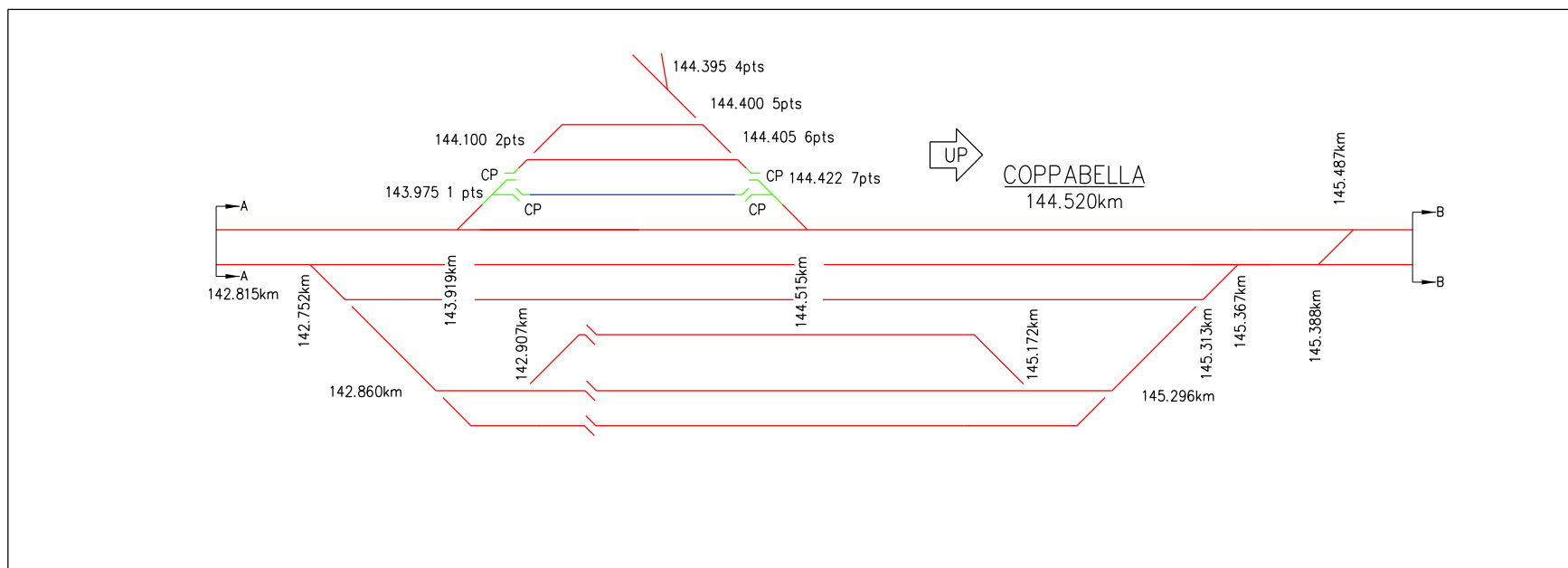

ALTERATIONS	DESIGNED	S.PASCOE	REVIEWED
1 GENERAL UPDATE & NEW TITLE BLOCK	S.P.	08/18	CHECKED M.McKINLEY
2 TURNOUT REMOVAL YUKAN	M.McK	11/18	<i>Jeremy Stevenson</i> Dec 15, 2021
3 NO INFRASTRUCTURE CHANGES	M.McK	06/19	DRAWN S.PASCOE
4 NO INFRASTRUCTURE CHANGES	M.McK	11/19	CHECKED M.McKINLEY
5 NO INFRASTRUCTURE CHANGES	J.N.	06/20	APPROVED
6 NO INFRASTRUCTURE CHANGES	J.N.	12/20	<i>Drew Hellyer</i> Dec 15, 2021
7 NO INFRASTRUCTURE CHANGES	J.N.	06/21	APPROVED
8 NO INFRASTRUCTURE CHANGES	J.N.	12/21	MGR ASSET DATA & ASSURANCE DATE



Aurizon Network Pty Ltd - ACN 132 181 116

NETWORK OWNERSHIP DIAGRAM  
**GOONYELLA SYSTEM**  
 YUKAN - HAIL CREEK  
 SCHEMATIC

FILE NO.	DRAWING NUMBER	ISSUE
	CNA-0013	8



Aurizon Network Pty Ltd shall own and provide access across turnouts and other connecting infrastructure to Third Party and Aurizon Operations owner assets. Colour of connecting assets reflects the party responsible for maintenance costs.

DECEMBER 2021 UPDATE

AURIZON NETWORK OWNED ASSET	Loadout	Diamond Crossing
OTHER AURIZON OWNED ASSET	Weighbridge	Catch Points
BURELSHAW FRAZ OWNED ASSET	Locomotive	Open Level Crossing
AURIZON OPERATIONS OWNED ASSET	Bridge	Drugging Equip Detector
THIRD PARTY OWNED ASSET	Road Over Rail	Hot Wheel/Bearing Detector
REDUNDANT AURIZON NETWORK ASSET	Road Under Rail	Wheel Impact Load Detector
CONNECTING INFRASTRUCTURE	Tunnel	Dust Monitoring Station

COPYRIGHT PROTECTS THIS PUBLICATION. EXCEPT FOR PURPOSES PERMITTED BY THE COPYRIGHT ACT, REPRODUCTION BY WHATEVER MEANS IS PROHIBITED WITHOUT THE PRIOR WRITTEN PERMISSION OF Aurizon Network Pty Ltd. ENQUIRIES SHOULD BE ADDRESSED TO MANAGER CIVIL ENGINEERING, Aurizon Network Pty Ltd, GPO BOX 456, BRISBANE 4001.

SCALES SHOWN ARE FOR AN A1 SIZE ORIGINAL DRAWING

ALTERATIONS		
1	GENERAL UPDATE & NEW TITLE BLOCK	S.P. 08/18
2	NO INFRASTRUCTURE CHANGES	M.McK 06/19
3	NO INFRASTRUCTURE CHANGES	M.McK 11/19
4	NO INFRASTRUCTURE CHANGES	J.N. 04/20
5	NO INFRASTRUCTURE CHANGES	J.N. 12/20
6	NO INFRASTRUCTURE CHANGES	J.N. 06/21
7	NO INFRASTRUCTURE CHANGES	J.N. 12/21

DESIGNED	S.PASCOE	REVIEWED
1	CHECKED	M.McKINLEY
2	DRAWN	S.PASCOE
3	CHECKED	M.McKINLEY
4	PREPARED	
5	CHECKED	
6	PREPARED	
7	CHECKED	

DATE	BY	REVISION
15/12/2021	Jeramy Stevenson	Dec 15, 2021
15/12/2021	Drawn: Hellyer	Dec 15, 2021
15/12/2021	Checked: Hellyer	Dec 15, 2021
15/12/2021	Designed: Pascoe	Dec 15, 2021



Aurizon Network Pty Ltd - ACN 132 181 116

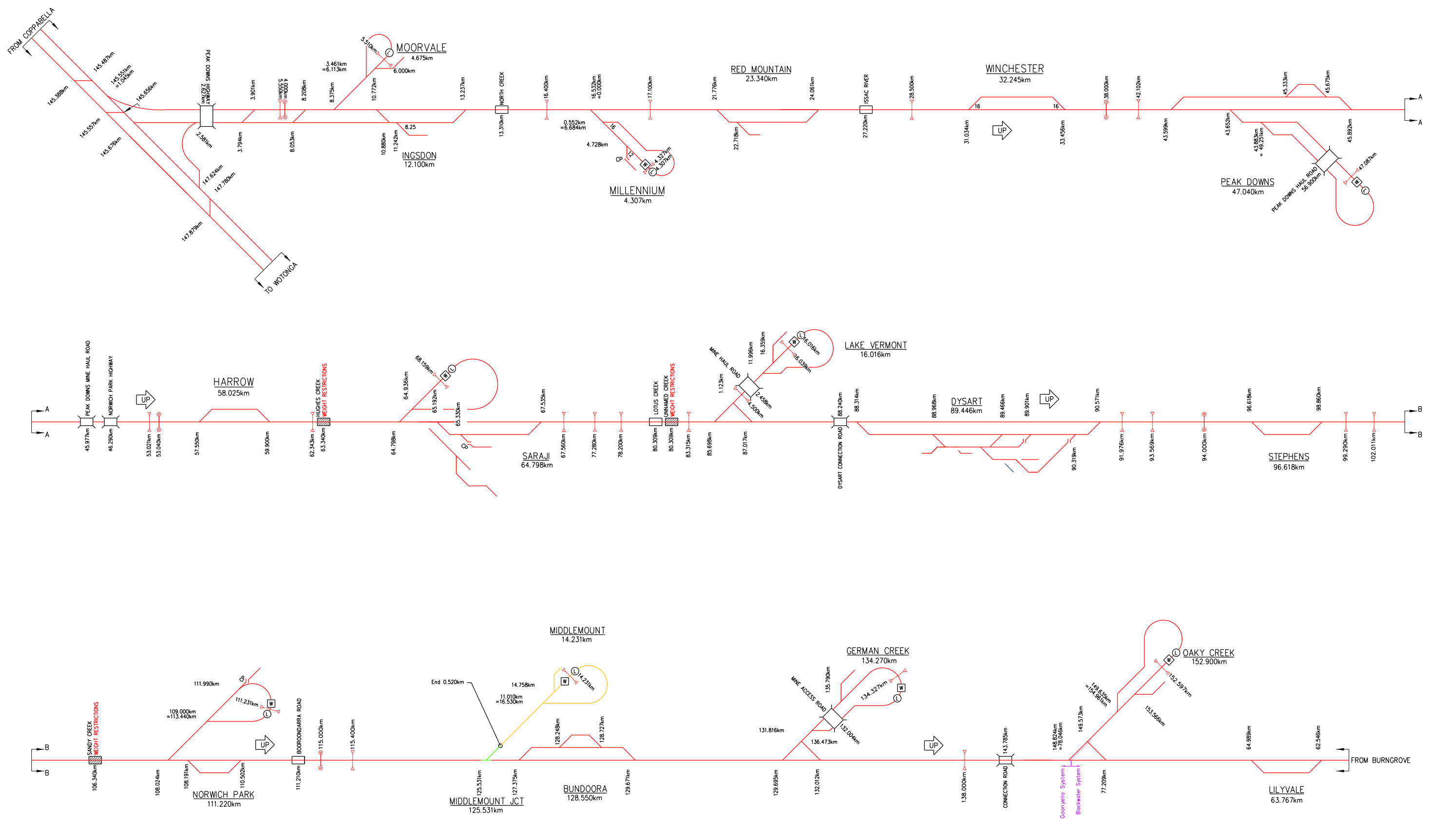
NETWORK OWNERSHIP DIAGRAM

**GOONYELLA SYSTEM**

MINDI - WOTONGA

SCHEMATIC

FILE No.	DRAWING NUMBER	ISSUE
	CNA-0014	7



Aurizon Network Pty Ltd shall own and provide access across turnouts and other connecting infrastructure to Third Party and Aurizon Operations owner assets. Colour of connecting assets reflects the party responsible for maintenance costs.

DECEMBER 2021 UPDATE

AURIZON NETWORK OWNED ASSET	OTHER AURIZON OWNED ASSET	DUEKLAND RAIL OWNED ASSET	AURIZON OPERATIONS OWNED ASSET	THIRD PARTY OWNED ASSET	REDUNDANT AURIZON NETWORK ASSET	CONNECTING INFRASTRUCTURE	Loadout	Weighbridge	Catch Points
AURIZON NETWORK OWNED ASSET	OTHER AURIZON OWNED ASSET	DUEKLAND RAIL OWNED ASSET	AURIZON OPERATIONS OWNED ASSET	THIRD PARTY OWNED ASSET	REDUNDANT AURIZON NETWORK ASSET	CONNECTING INFRASTRUCTURE	Loadout	Weighbridge	Catch Points
AURIZON NETWORK OWNED ASSET	OTHER AURIZON OWNED ASSET	DUEKLAND RAIL OWNED ASSET	AURIZON OPERATIONS OWNED ASSET	THIRD PARTY OWNED ASSET	REDUNDANT AURIZON NETWORK ASSET	CONNECTING INFRASTRUCTURE	Loadout	Weighbridge	Catch Points
AURIZON NETWORK OWNED ASSET	OTHER AURIZON OWNED ASSET	DUEKLAND RAIL OWNED ASSET	AURIZON OPERATIONS OWNED ASSET	THIRD PARTY OWNED ASSET	REDUNDANT AURIZON NETWORK ASSET	CONNECTING INFRASTRUCTURE	Loadout	Weighbridge	Catch Points

COPYRIGHT PROTECTS THIS PUBLICATION. EXCEPT FOR PURPOSES PERMITTED BY THE COPYRIGHT ACT, REPRODUCTION BY WHATEVER MEANS IS PROHIBITED WITHOUT THE PRIOR WRITTEN PERMISSION OF Aurizon Network Pty Ltd. ENQUIRIES SHOULD BE ADDRESSED TO MANAGER CIVIL ENGINEERING, Aurizon Network Pty Ltd, GPO BOX 456, BRISBANE 4001.

SCALES SHOWN ARE FOR AN A1 SIZE ORIGINAL DRAWING

ALTERATIONS		
1	GENERAL UPDATE & NEW TITLE BLOCK	S.P. 08/18
2	NO INFRASTRUCTURE CHANGES	M.McK 06/19
3	NO INFRASTRUCTURE CHANGES	M.McK 11/19
4	NO INFRASTRUCTURE CHANGES	J.N. 04/20
5	DYSART TURNOUTS REMOVED	J.N. 12/20
6	NO INFRASTRUCTURE CHANGES	J.N. 06/21

DESIGNED	S.PASCOE	REVIEWED
CHECKED	M.McKINLEY	<i>Jeremy Stevenson</i> Dec 15, 2021
DRAWN	S.PASCOE	TEAM LEADER ASSET SYSTEMS DATE
CHECKED	M.McKINLEY	APPROVED
PREPARED	J.N.	<i>Drew Hellyer</i> Dec 15, 2021
		MGR ASSET DATA & ASSURANCE DATE

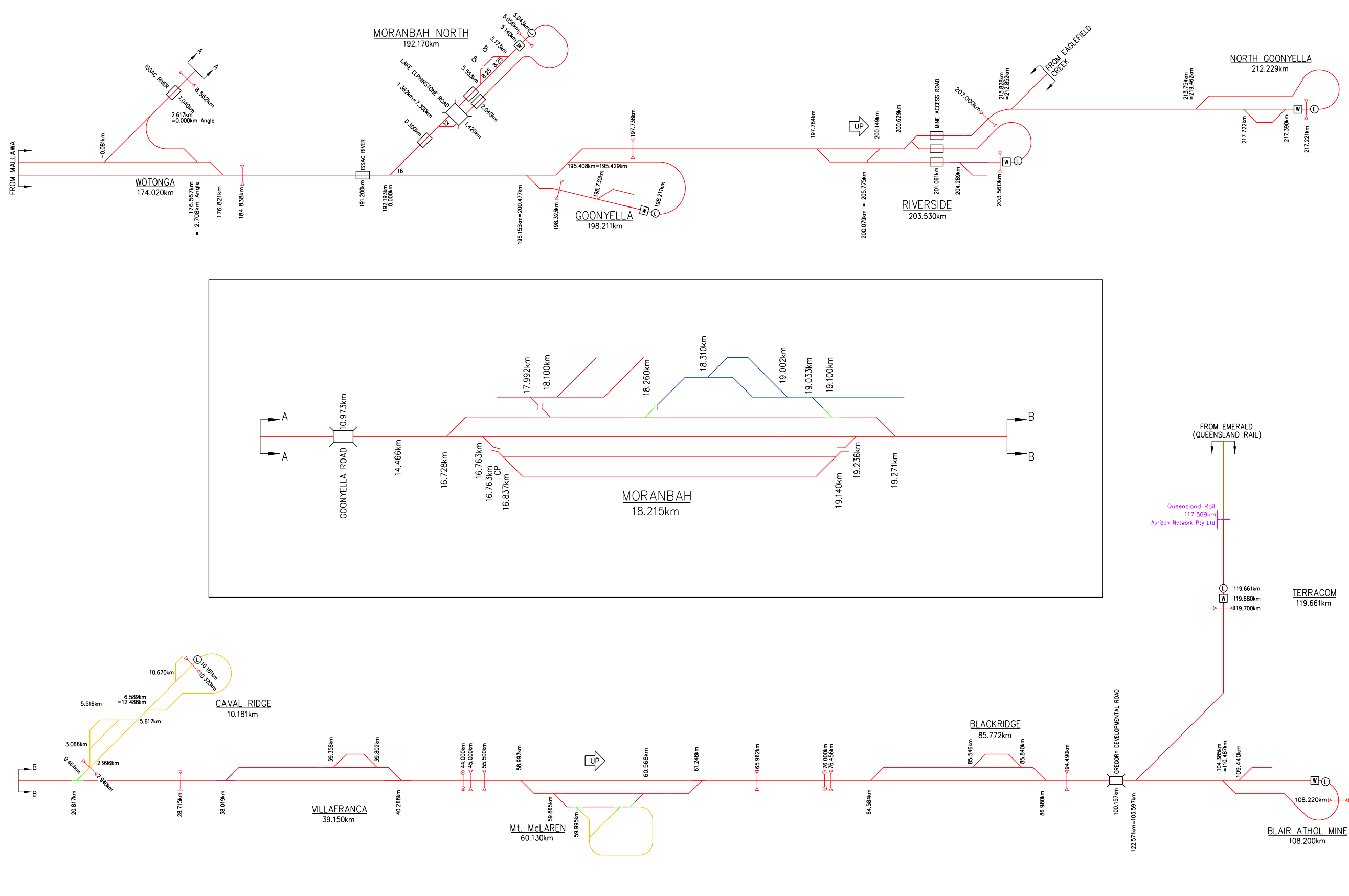
--	--

Aurizon Network Pty Ltd - ACN 132 181 116

NETWORK OWNERSHIP DIAGRAM  
**GOONYELLA SYSTEM**  
 COPPABELLA - OAKY CREEK  
 SCHEMATIC

FILE NO.	DRAWING NUMBER	ISSUE
	CNA-0015	6





Aurizon Network Pty Ltd shall own and provide access across turnouts and other connecting infrastructure to Third Party and Aurizon Operations owner assets. Colour of connecting assets reflects the party responsible for maintenance costs.

DECEMBER 2021 UPDATE

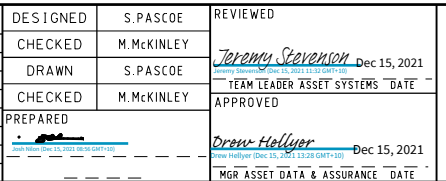
AURIZON NETWORK OWNED ASSET	Weighbridge	Diamond Crossing
OTHER AURIZON OWNED ASSET	Catch Points	Open Level Crossing
QUEENSLAND RAIL OWNED ASSET	Underpass	Dragging Equip Detector
AURIZON OPERATIONS OWNED ASSET	Road Over Rail	Hot Wheel/Bearing Detector
THIRD PARTY OWNED ASSET	Road Under Rail	Wheel Impact Load Detector
REDUNDANT AURIZON NETWORK ASSET	Tunnel	Dust Monitoring Station
CONNECTING INFRASTRUCTURE		

COPYRIGHT PROTECTS THIS PUBLICATION. EXCEPT FOR PURPOSES PERMITTED BY THE COPYRIGHT ACT, REPRODUCTION BY WHATEVER MEANS IS PROHIBITED WITHOUT THE PRIOR WRITTEN PERMISSION OF Aurizon Network Pty Ltd. ENQUIRIES SHOULD BE ADDRESSED TO MANAGER CIVIL ENGINEERING, Aurizon Network Pty Ltd, GPO BOX 456, BRISBANE 4001.

SCALES SHOWN ARE FOR AN A1 SIZE ORIGINAL DRAWING

ALTERATIONS		
1	GENERAL UPDATE & NEW TITLE BLOCK	S.P. 08/18
2	NO INFRASTRUCTURE CHANGES	M.McK 06/19
3	NO INFRASTRUCTURE CHANGES	M.McK 11/19
4	NO INFRASTRUCTURE CHANGES	J.N. 04/20
5	NO INFRASTRUCTURE CHANGES	J.N. 12/20
6	NO INFRASTRUCTURE CHANGES	J.N. 06/21
7	NO INFRASTRUCTURE CHANGES	J.N. 12/21

DESIGNED	S.PASCOE	REVIEWED
CHECKED	M.McKINLEY	<i>Jeremy Stevenson</i> Dec 15, 2021
DRAWN	S.PASCOE	TEAM LEADER ASSET SYSTEMS "DATE"
CHECKED	M.McKINLEY	APPROVED
PREPARED		<i>Drew Hellyer</i> Dec 15, 2021
		MANAGER ASSET DATA & ASSURANCE "DATE"



Aurizon Network Pty Ltd - ACN 132 181 116

NETWORK OWNERSHIP DIAGRAM

### GOONYELLA SYSTEM

WOTONGA - MINES SCHEMATIC

FILE No. CNA-0016

DRAWING NUMBER: CNA-0016

ISSUE: 7










# CNA External Complete Book\_Dec 2021

Final Audit Report

2021-12-15

Created:	2021-12-14
By:	Josh Nilon (Josh.Nilon@aurizon.com.au)
Status:	Signed
Transaction ID:	CBJCHBCAABAAFH_davFmp4rknjFfZgajOMC7cNFpyur

## "CNA External Complete Book\_Dec 2021" History

-  Document created by Josh Nilon (Josh.Nilon@aurizon.com.au)  
2021-12-14 - 22:51:50 GMT - IP address: 202.146.25.38
-  Document e-signed by Josh Nilon (Josh.Nilon@aurizon.com.au)  
Signature Date: 2021-12-14 - 22:56:18 GMT - Time Source: server- IP address: 202.146.25.38
-  Document emailed to Jeremy Stevenson (Jeremy.Stevenson@aurizon.com.au) for signature  
2021-12-14 - 22:56:20 GMT
-  Email viewed by Jeremy Stevenson (Jeremy.Stevenson@aurizon.com.au)  
2021-12-15 - 01:31:26 GMT - IP address: 202.146.24.24
-  Document e-signed by Jeremy Stevenson (Jeremy.Stevenson@aurizon.com.au)  
Signature Date: 2021-12-15 - 01:32:29 GMT - Time Source: server- IP address: 202.146.24.24
-  Document emailed to Drew Hellyer (drew.hellyer@aurizon.com.au) for signature  
2021-12-15 - 01:32:31 GMT
-  Email viewed by Drew Hellyer (drew.hellyer@aurizon.com.au)  
2021-12-15 - 03:24:51 GMT - IP address: 202.146.24.24
-  Document e-signed by Drew Hellyer (drew.hellyer@aurizon.com.au)  
Signature Date: 2021-12-15 - 03:28:13 GMT - Time Source: server- IP address: 202.146.24.24
-  Agreement completed.  
2021-12-15 - 03:28:13 GMT