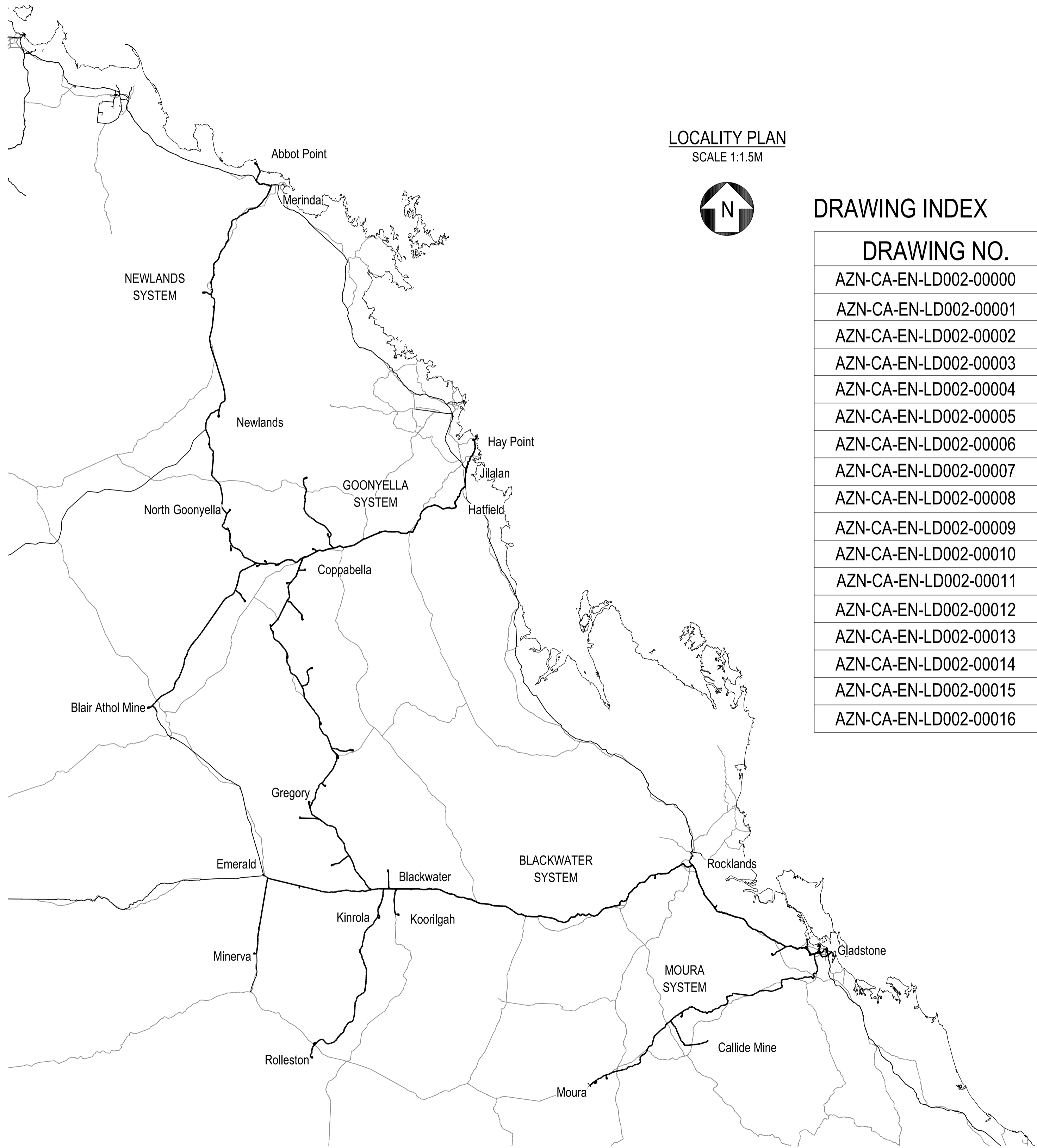


# LINE DIAGRAM OWNERSHIP



LOCALITY PLAN  
SCALE 1:1.5M



## DRAWING INDEX

DRAWING NO.	REV	DESCRIPTION	CHANGE/ REASON
AZN-CA-EN-LD002-00000	A	CQCN COVER SHEET & DRAWING INDEX	N/A
AZN-CA-EN-LD002-00001	A	CQCN OWNERSHIP LINE DIAGRAM MOURA SYSTEM PARANA - BYELLEEE	NO OWNERSHIP CHANGES
AZN-CA-EN-LD002-00002	A	CQCN OWNERSHIP LINE DIAGRAM MOURA SYSTEM BYELLEEE - MOURA	NO OWNERSHIP CHANGES
AZN-CA-EN-LD002-00003	A	CQCN OWNERSHIP LINE DIAGRAM NORTH COAST LINE SYSTEM PARANA - GLADSTONE	NO OWNERSHIP CHANGES
AZN-CA-EN-LD002-00004	A	CQCN OWNERSHIP LINE DIAGRAM BLACKWATER SYSTEM CALLEMONDAH	CALLEMONDAH TURNOUT RENEWALS 250A/ B & 251A/ B. UPGRADE TO REDUCE MAINTENANCE.
AZN-CA-EN-LD002-00005	A	CQCN OWNERSHIP LINE DIAGRAM BLACKWATER SYSTEM CALLEMONDAH - MIDGEE	NO OWNERSHIP CHANGES
AZN-CA-EN-LD002-00006	A	CQCN OWNERSHIP LINE DIAGRAM BLACKWATER SYSTEM MIDGEE - DINGO	NO OWNERSHIP CHANGES
AZN-CA-EN-LD002-00007	A	CQCN OWNERSHIP LINE DIAGRAM BLACKWATER SYSTEM DINGO - BURNMGROVE	NO OWNERSHIP CHANGES
AZN-CA-EN-LD002-00008	A	CQCN OWNERSHIP LINE DIAGRAM BLACKWATER SYSTEM BURNMGROVE - MINES	NO OWNERSHIP CHANGES
AZN-CA-EN-LD002-00009	A	CQCN OWNERSHIP LINE DIAGRAM NEWLANDS SYSTEM ABBOT POINT - PRING	NO OWNERSHIP CHANGES
AZN-CA-EN-LD002-00010	A	CQCN OWNERSHIP LINE DIAGRAM NEWLANDS SYSTEM BUCKLEY - NORTH GOONYELLA	NO OWNERSHIP CHANGES
AZN-CA-EN-LD002-00011	A	CQCN OWNERSHIP LINE DIAGRAM GOONYELLA SYSTEM PORTS - YUKAN	NO OWNERSHIP CHANGES
AZN-CA-EN-LD002-00012	A	CQCN OWNERSHIP LINE DIAGRAM GOONYELLA SYSTEM JILALAN	NO OWNERSHIP CHANGES
AZN-CA-EN-LD002-00013	A	CQCN OWNERSHIP LINE DIAGRAM GOONYELLA SYSTEM YUKAN - HAIL CREEK	NO OWNERSHIP CHANGES
AZN-CA-EN-LD002-00014	A	CQCN OWNERSHIP LINE DIAGRAM GOONYELLA SYSTEM MINDI - WOTONGA	NO OWNERSHIP CHANGES
AZN-CA-EN-LD002-00015	A	CQCN OWNERSHIP LINE DIAGRAM GOONYELLA SYSTEM COPPABELLA - OAKY CREEK	PEAK DOWNS TURNOUT RENEWAL 12A/ B. REGULAR MAINTANANCE AND UPGRADE.
AZN-CA-EN-LD002-00016	A	CQCN OWNERSHIP LINE DIAGRAM GOONYELLA SYSTEM WOTONGA - MINES	NO OWNERSHIP CHANGES

22/05/2024 3:15:01 PM C:\B\WorkSpace\B63462\Map\Project\201\_D\Engineering\Projects\Library\Main\Assets\CHM\System Drawings\COCN\_Aurizon\_Ownership\_Diagrams\AZN-CA-EN-LD002-00000-0001.dgn

REVISION					
REV.	DESCRIPTION	DES.	CHK	APPD	DATE
A	ISSUED FOR PUBLICATION	P.N	J.Z	D.H	22.05.24

DESIGNED		P.NGON		AURIZON APPROVALS	
CHECKED	J.ZHANG	REVIEWED			
DRAWN	P.NGON	J.STEVENSON	22.05.24		
CHECKED	L.MCINTOSH	DESIGN LEADER	DATE		
APPROVED		AUTHORISED			
	N/A	D.HELLYER	22.05.24		
RPEQ No.	DATE	ENGINEERING MANAGER	DATE		

**AURIZON**

COPYRIGHT PROTECTS THIS PUBLICATION. EXCEPT FOR PURPOSES PERMITTED BY THE COPYRIGHT ACT, REPRODUCTION BY WHATEVER MEANS IS PROHIBITED WITHOUT PRIOR WRITTEN PERMISSION OF AURIZON NETWORK PTY LTD. AEN 32 181 118. ENQUIRIES SHOULD BE ADDRESSED TO MANAGER CIVIL ASSETS, AURIZON NETWORK PTY LTD, GPO BOX 456, BRISBANE 4001.

DRAWING TITLE

**CENTRAL QUEENSLAND COAL NETWORK  
LOCALITY PLAN  
& DRAWING INDEX  
OWNERSHIP LINE DIAGRAMS  
COVER SHEET**

STATUS

ISSUED FOR PUBLICATION

PROJECT No.

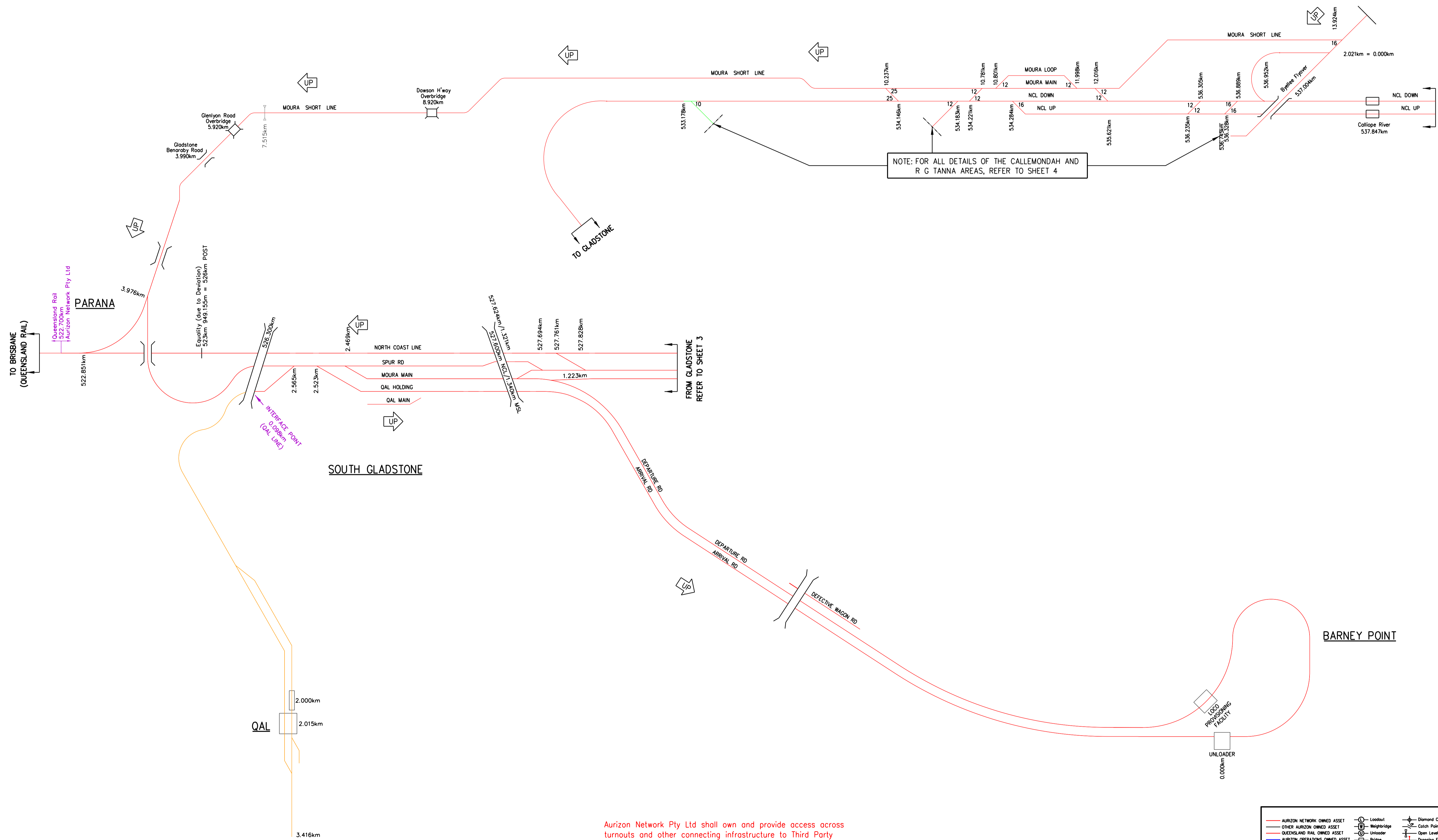
DRAWING NUMBER

**AZN-CA-EN-LD002-00000**

REVISION

**A**

22/05/2024 3:15:02 PM C:\BIC\WorkSpace\B63462\Aurizon\Drawings\System Diagrams\COON\_Aurizon\_Ownership\_Diagrams\CA-EN-LD002-0001.dgn



Aurizon Network Pty Ltd shall own and provide access across turnouts and other connecting infrastructure to Third Party and Aurizon Operations owner assets.

AURIZON NETWORK OWNED ASSET	Loopback	Diamond Crossing
OTHER AURIZON OWNED ASSET	Weighbridge	Catch Points
QUEENSLAND RAIL OWNED ASSET	Unloader	Open Level Crossing
AURIZON OPERATIONS OWNED ASSET	Bridge	Dropping Equip Detector
THIRD PARTY OWNED ASSET	Road Over Rail	Hot Wheel/Bearing Detector
REDUNDANT AURIZON NETWORK ASSET	Road Under Rail	Wheel Impact Load Detector
CONNECTING INFRASTRUCTURE	Tunnel	Dust Monitoring Station

REVISION					
REV.	DESCRIPTION	DES.	CHK	APPD	DATE
A	ISSUED FOR PUBLICATION	P.N	J.Z	D.H	22.05.24

THIS DRAWING SUPERSEDES DRAWING NO. CNA-0001

DESIGNED	P.NGON	AURIZON APPROVALS
CHECKED	J.ZHANG	REVIEWED
DRAWN	P.NGON	J.STEVENSON 22.05.24
CHECKED	LMCINTOSH	DESIGN LEADER DATE
APPROVED	N/A	AUTHORISED
	DATE	D.HELLYER 22.05.24
RPEQ No.	DATE	ENGINEERING MANAGER DATE

**AURIZON**

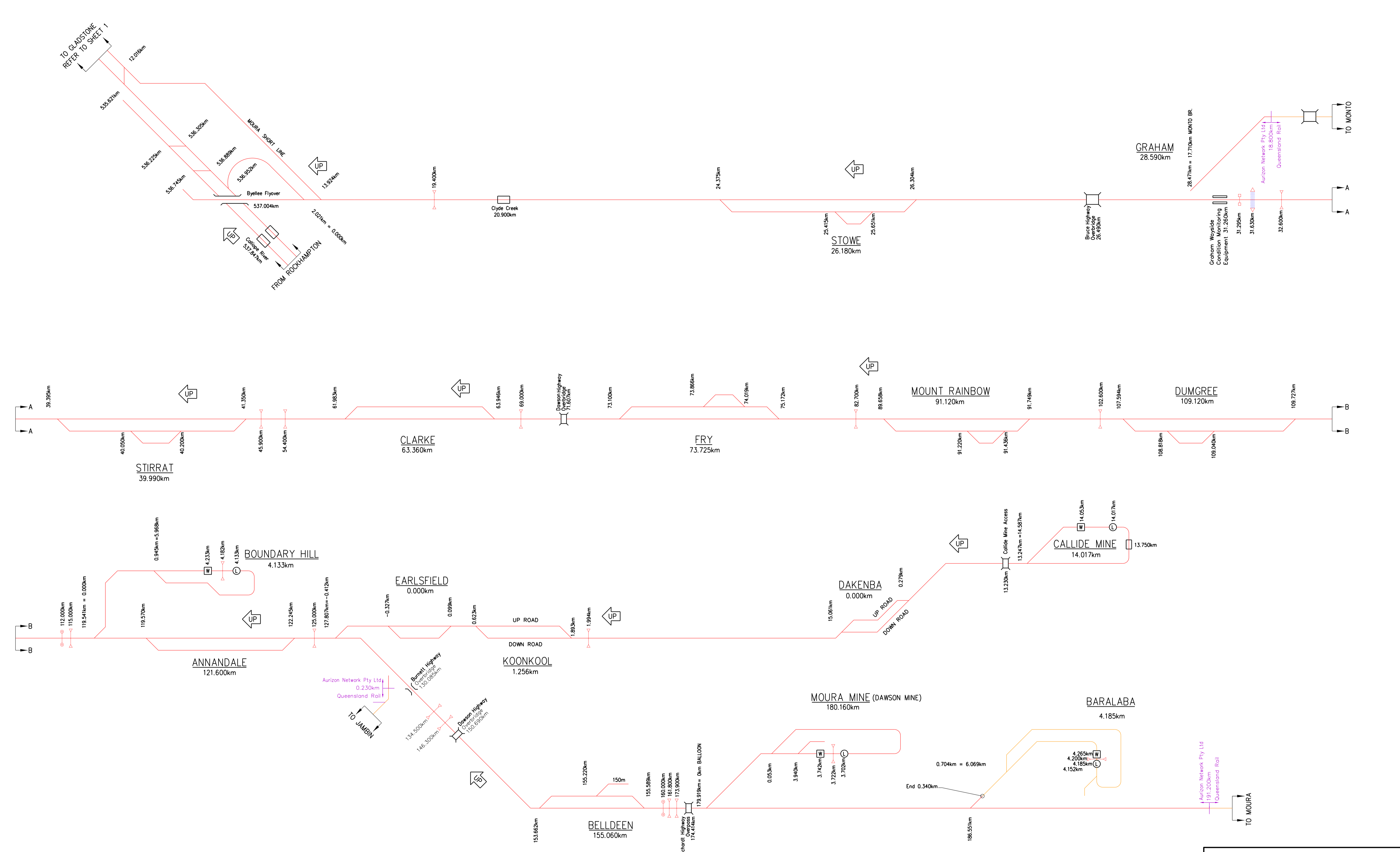
COPYRIGHT PROTECTS THIS PUBLICATION. EXCEPT FOR PURPOSES PERMITTED BY THE COPYRIGHT ACT, REPRODUCTION BY WHATEVER MEANS IS PROHIBITED WITHOUT PRIOR WRITTEN PERMISSION OF AURIZON NETWORK PTY LTD. AEN 131 1118. ENQUIRIES SHOULD BE ADDRESSED TO MANAGER CIVIL ASSETS, AURIZON NETWORK PTY LTD, GPO BOX 456, BRISBANE 4001.

DRAWING TITLE  
**CENTRAL QUEENSLAND COAL NETWORK  
 MOURA SYSTEM  
 PARANA - BYELLE  
 OWNERSHIP  
 LINE DIAGRAM**

STATUS <b>ISSUED FOR PUBLICATION</b>	
PROJECT No.	
DRAWING NUMBER <b>AZN-CA-EN-LD002-00001</b>	REVISION <b>A</b>



22/05/2024 3:15:02 PM C:\BIC\WorkSpace\B63452\Aurizon\Drawings\Line Diagrams\COON Aurizon Ownership Diagrams\CA-EN-LD002-00002-001.dgn



**Aurizon Network Pty Ltd shall own and provide access across turnouts and other connecting infrastructure to Third Party and Aurizon Operations owner assets.**


AURIZON NETWORK OWNED ASSET	Loadout	Diamond Crossing
OTHER AURIZON OWNED ASSET	Weighbridge	Cuts/Points
QUEENSLAND RAIL OWNED ASSET	Unloader	Open Level Crossing
AURIZON OPERATIONS OWNED ASSET	Bridge	Dropping Equip Detector
THIRD PARTY OWNED ASSET	Road Over Rail	Hot Wheel/Bearing Detector
REDUNDANT AURIZON NETWORK ASSET	Road Under Rail	Wheel Impact Load Detector
CONNECTING INFRASTRUCTURE	Tunnel	Dust Monitoring Station

REVISION		DES.	CHK	APPD	DATE
A	ISSUED FOR PUBLICATION	P.N	J.Z	D.H	22.05.24
REV.	DESCRIPTION	DES.	CHK	APPD	DATE

THIS DRAWING SUPERSEDES DRAWING NO. CNA-0002

DESIGNED	P.NGON
CHECKED	J.ZHANG
DRAWN	P.NGON
CHECKED	L.MCINTOSH
APPROVED	N/A
RPEQ No.	DATE

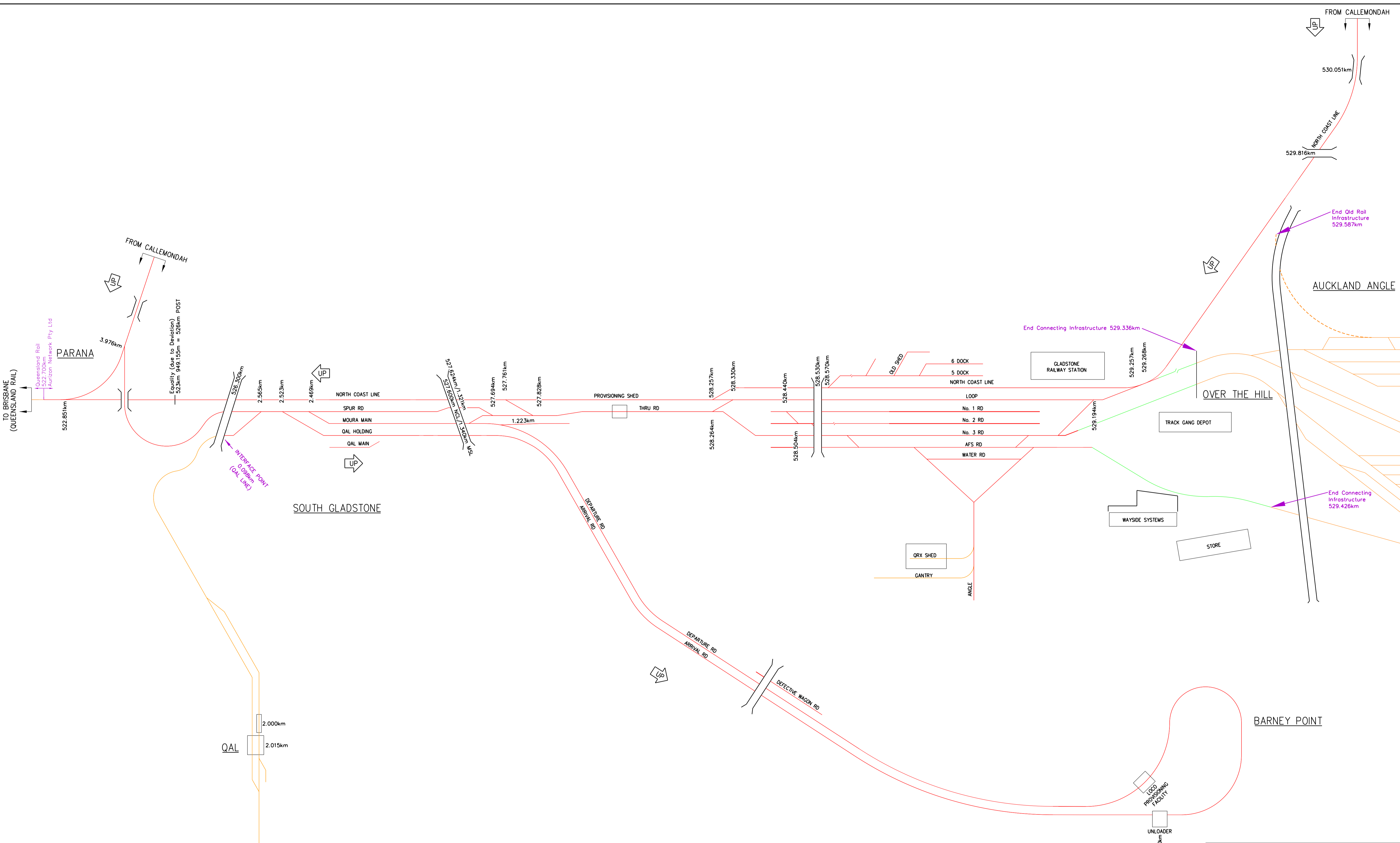
AURIZON APPROVALS	
REVIEWED	J.STEVENSON 22.05.24
DESIGN LEADER	DATE
AUTHORISED	D.HELLYER 22.05.24
ENGINEERING MANAGER	DATE



DRAWING TITLE  
**CENTRAL QUEENSLAND COAL NETWORK  
 MOURA SYSTEM  
 BYELLEE - MOURA  
 OWNERSHIP  
 LINE DIAGRAM**

STATUS <b>ISSUED FOR PUBLICATION</b>	
PROJECT No.	
DRAWING NUMBER	REVISION
<b>AZN-CA-EN-LD002-00002</b>	<b>A</b>

22/05/2024 3:15:02 PM C:\BIC\WorkSpace\B63452\A\B63452\A\Diagram\CA-EN-LD002-00003-000.dgn




Aurizon Network Pty Ltd shall own and provide access across turnouts and other connecting infrastructure to Third Party and Aurizon Operations owner assets.

AURIZON NETWORK OWNED ASSET	Loadout	Diamond Crossing
OTHER AURIZON OWNED ASSET	Weighbridge	Catch Points
QUEENSLAND RAIL OWNED ASSET	Unloader	Open Level Crossing
AURIZON OPERATIONS OWNED ASSET	Bridge	Dropping Equip Detector
THIRD PARTY OWNED ASSET	Road Over Rail	Hot Wheel/Bearing Detector
REDUNDANT AURIZON NETWORK ASSET	Road Under Rail	Wheel Impact Load Detector
CONNECTING INFRASTRUCTURE	Tunnel	Dust Monitoring Station

REVISION					
REV.	DESCRIPTION	DES.	CHK	APPD	DATE
A	ISSUED FOR PUBLICATION	P.N	J.Z	D.H	22.05.24

THIS DRAWING SUPERSEDES DRAWING NO. CNA-0003

DESIGNED	P.NGON	AURIZON APPROVALS
CHECKED	J.ZHANG	REVIEWED
DRAWN	P.NGON	J.STEVENSON 22.05.24
CHECKED	L.MCINTOSH	DESIGN LEADER DATE
APPROVED		AUTHORISED
	N/A	D.HELLYER 22.05.24
	DATE	ENGINEERING MANAGER DATE

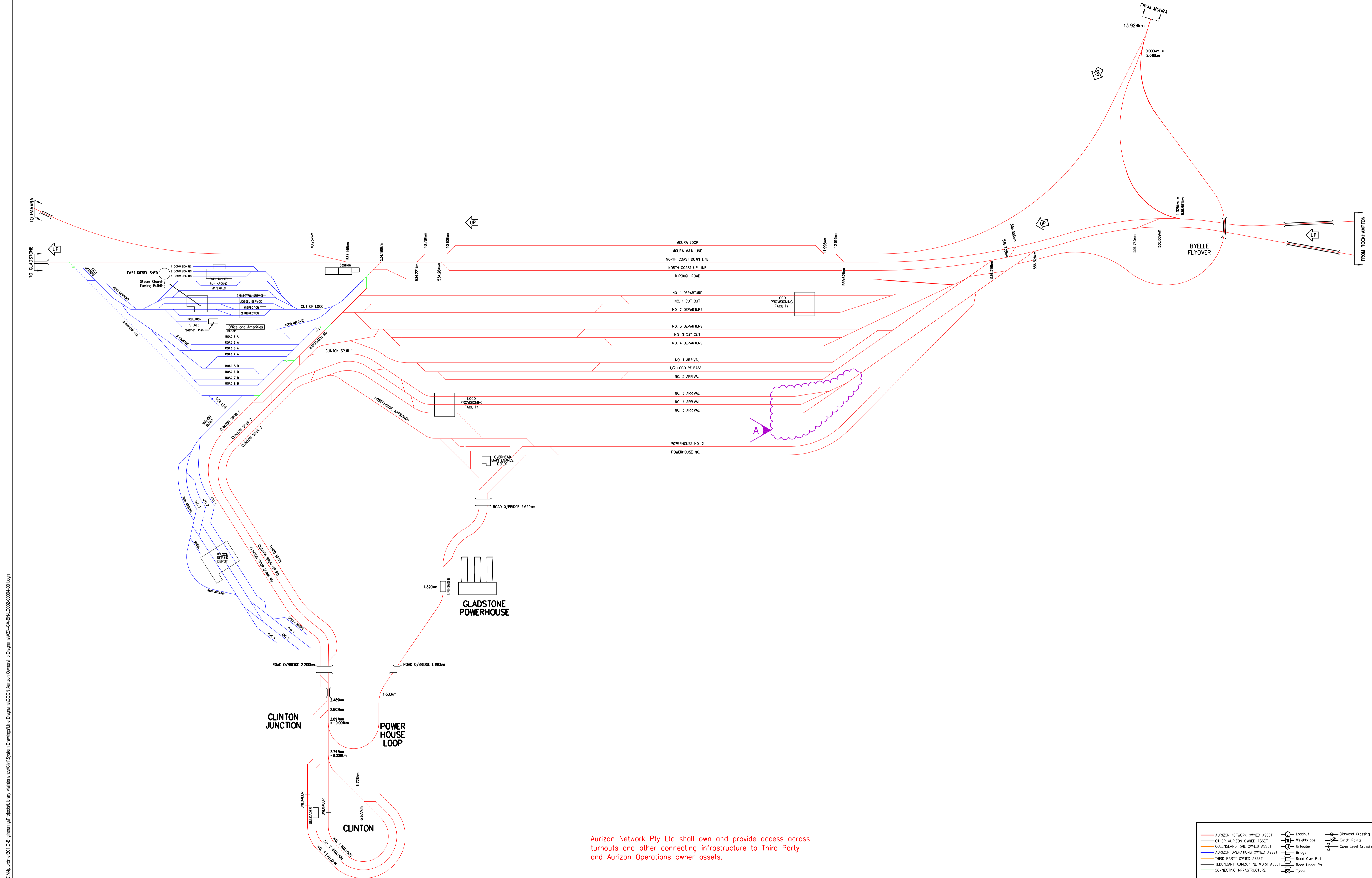


**AURIZON**

COPYRIGHT PROTECTS THIS PUBLICATION. EXCEPT FOR PURPOSES PERMITTED BY THE COPYRIGHT ACT, REPRODUCTION BY WHATEVER MEANS IS PROHIBITED WITHOUT PRIOR WRITTEN PERMISSION OF AURIZON NETWORK PTY LTD. ENQ 118. ENQUIRES SHOULD BE ADDRESSED TO MANAGER CIVIL ASSETS, AURIZON NETWORK PTY LTD, GPO BOX 456, BRISBANE 4001.

DRAWING TITLE  
**CENTRAL QUEENSLAND COAL NETWORK  
 NORTH COAST LINE SYSTEM  
 PARANA - GLADSTONE  
 OWNERSHIP  
 LINE DIAGRAM**

STATUS <b>ISSUED FOR PUBLICATION</b>	
PROJECT No.	REVISION
DRAWING NUMBER <b>AZN-CA-EN-LD002-00003</b>	<b>A</b>



Aurizon Network Pty Ltd shall own and provide access across turnouts and other connecting infrastructure to Third Party and Aurizon Operations owner assets.

AURIZON NETWORK OWNED ASSET	Loadout	Diamond Crossing
OTHER AURIZON OWNED ASSET	Weighbridge	Catch Points
QUEENSLAND RAIL OWNED ASSET	Unloader	Open Level Crossing
AURIZON OPERATIONS OWNED ASSET	Bridge	
THIRD PARTY OWNED ASSET	Road Over Rail	
REDUNDANT AURIZON NETWORK ASSET	Road Under Rail	
CONNECTING INFRASTRUCTURE	Tunnel	

REVISION					
REV.	DESCRIPTION	DES.	CHK	APPD	DATE
A	ISSUED FOR PUBLICATION	P.N	J.Z	D.H	22.05.24

THIS DRAWING SUPERSEDES DRAWING NO. CNA-0004

DESIGNED	P.NGON	AURIZON APPROVALS
CHECKED	J.ZHANG	REVIEWED
DRAWN	P.NGON	J.STEVENSON 22.05.24
CHECKED	L.MCINTOSH	DESIGN LEADER DATE
APPROVED	N/A	AUTHORISED
	DATE	D.HELLYER 22.05.24
RPEQ No.	DATE	ENGINEERING MANAGER DATE

COPYRIGHT PROTECTS THIS PUBLICATION, EXCEPT FOR PURPOSES PERMITTED BY THE COPYRIGHT ACT, REPRODUCTION BY WHATEVER MEANS IS PROHIBITED WITHOUT PRIOR WRITTEN PERMISSION OF AURIZON NETWORK PTY LTD. AEN 13 111 118. ENQUIRIES SHOULD BE ADDRESSED TO MANAGER CIVIL ASSETS, AURIZON NETWORK PTY LTD, GPO BOX 456, BRISBANE 4001.

DRAWING TITLE

## CENTRAL QUEENSLAND COAL NETWORK BLACKWATER SYSTEM CALLEMONDAH OWNERSHIP LINE DIAGRAM

STATUS

**ISSUED FOR PUBLICATION**

PROJECT No.

DRAWING NUMBER

**AZN-CA-EN-LD002-00004**

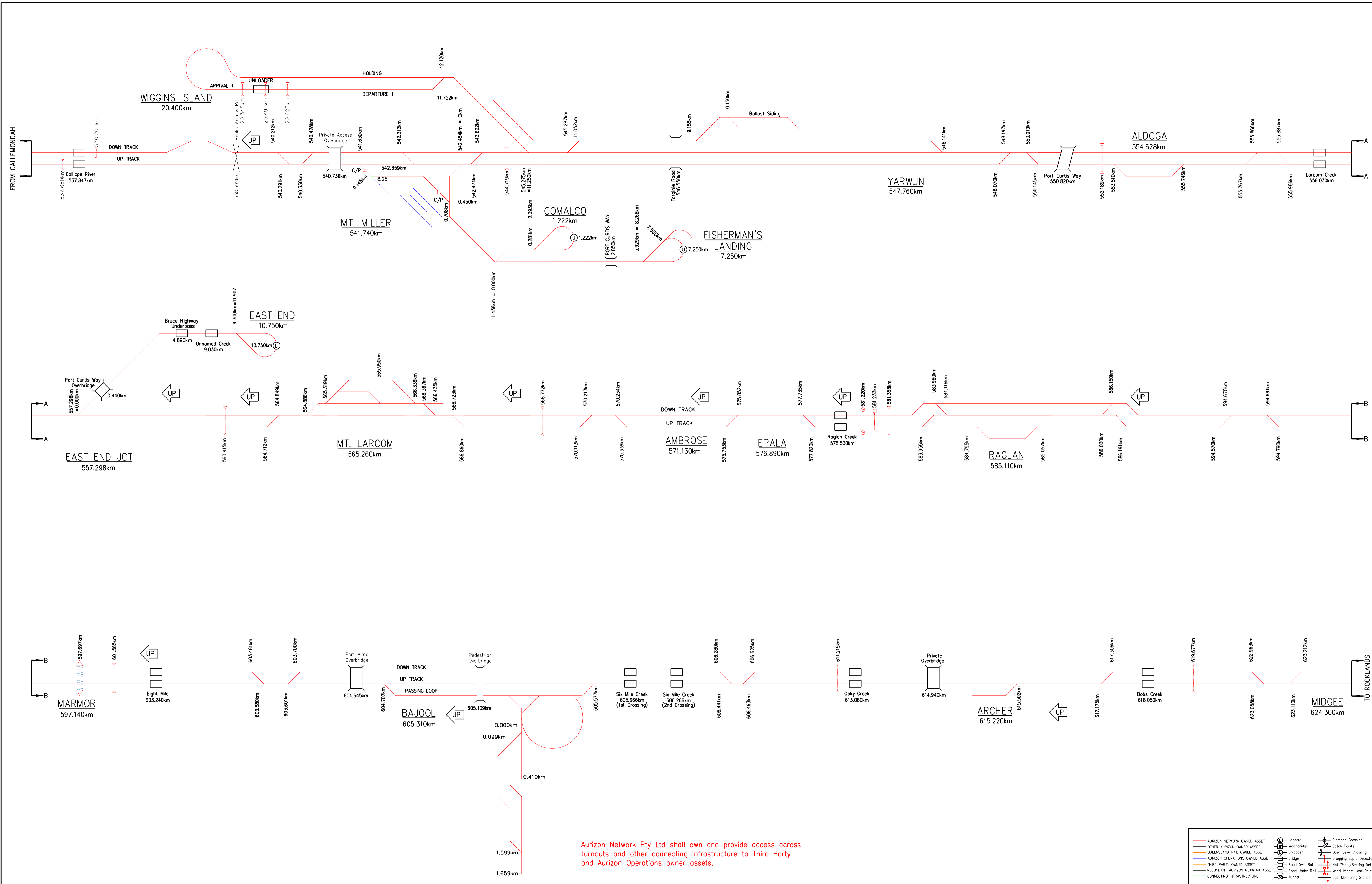
REVISION

**A**

22/05/2024 3:15:02 PM C:\BIC\WorkSpace\B63462\A\B63462.dwg D:\Engineering\Projects\Library\Maintenance\CHS\System Drawings\Line Diagrams\COON\_Aurizon\_Ownership\_Diagrams\AZN-CA-EN-LD002-00004-001.dwg



22/05/2024 3:15:03 PM C:\BIC\WorkSpace\B63462\A\B63462\LD002-00005-00.dgn



Aurizon Network Pty Ltd shall own and provide access across turnouts and other connecting infrastructure to Third Party and Aurizon Operations owner assets.


AURIZON NETWORK OWNED ASSET	Loadout	Diamond Crossing
OTHER AURIZON OWNED ASSET	Weighbridge	Cutslip Points
QUEENSLAND RAIL OWNED ASSET	Unloader	Open Level Crossing
AURIZON OPERATIONS OWNED ASSET	Bridge	Dropping Equip Detector
THIRD PARTY OWNED ASSET	Road Over Rail	Hot Wheel/Bearing Detector
REDUNDANT AURIZON NETWORK ASSET	Road Under Rail	Wheel Impact Load Detector
CONNECTING INFRASTRUCTURE	Tunnel	Dust Monitoring Station

REVISION		DES.	CHK	APPD	DATE
A	ISSUED FOR PUBLICATION	P.N	J.Z	D.H	22.05.24
REV.	DESCRIPTION	DES.	CHK	APPD	DATE

THIS DRAWING SUPERSEDES DRAWING NO. CNA-0005

DESIGNED	P.NGON
CHECKED	J.ZHANG
DRAWN	P.NGON
CHECKED	LMCINTOSH
APPROVED	N/A
RPEQ No.	DATE


AURIZON APPROVALS	
REVIEWED	J.STEVENSON 22.05.24
DESIGN LEADER	DATE
AUTHORISED	D.HELLYER 22.05.24
ENGINEERING MANAGER	DATE



DRAWING TITLE  
**CENTRAL QUEENSLAND COAL NETWORK  
 BLACKWATER SYSTEM  
 CALLEMONDAH - MIDGEE  
 OWNERSHIP  
 LINE DIAGRAM**

STATUS	
ISSUED FOR PUBLICATION	
PROJECT No.	
DRAWING NUMBER	REVISION
<b>AZN-CA-EN-LD002-00005</b>	<b>A</b>

22/05/2024 3:14:58 PM C:\BC\WorkSpace\B6434204\Aurizon\Drawings\Line Diagrams\COON Aurizon Ownership Diagrams\AZN-CA-EN-LD002-00006-001.dgn



Aurizon Network Pty Ltd shall own and provide access across turnouts and other connecting infrastructure to Third Party and Aurizon Operations owner assets.


AURIZON NETWORK OWNED ASSET	Level Crossing	Diamond Crossing
OTHER AURIZON OWNED ASSET	Weighbridge	Cuts & Points
QUEENSLAND RAIL OWNED ASSET	Unloader	Open Level Crossing
AURIZON OPERATIONS OWNED ASSET	Bridge	Dropping Equip Detector
THIRD PARTY OWNED ASSET	Road Over Rail	Hot Wheel/Bearing Detector
RESIDENT AURIZON NETWORK ASSET	Road Under Rail	Wheel Impact Load Detector
CONNECTING INFRASTRUCTURE	Tunnel	Dust Monitoring Station

REVISION					
REV.	DESCRIPTION	DES.	CHK	APPD	DATE
A	ISSUED FOR PUBLICATION	P.N	J.Z	D.H	22.05.24

THIS DRAWING SUPERSEDES DRAWING NO. CNA-0006

DESIGNED	P.NGON
CHECKED	J.ZHANG
DRAWN	P.NGON
CHECKED	L.MCINTOSH
APPROVED	N/A
RPEQ No.	DATE

AURIZON APPROVALS	
REVIEWED	J.STEVENSON 22.05.24
DESIGN LEADER	DATE
AUTHORISED	D.HELLYER 22.05.24
ENGINEERING MANAGER	DATE

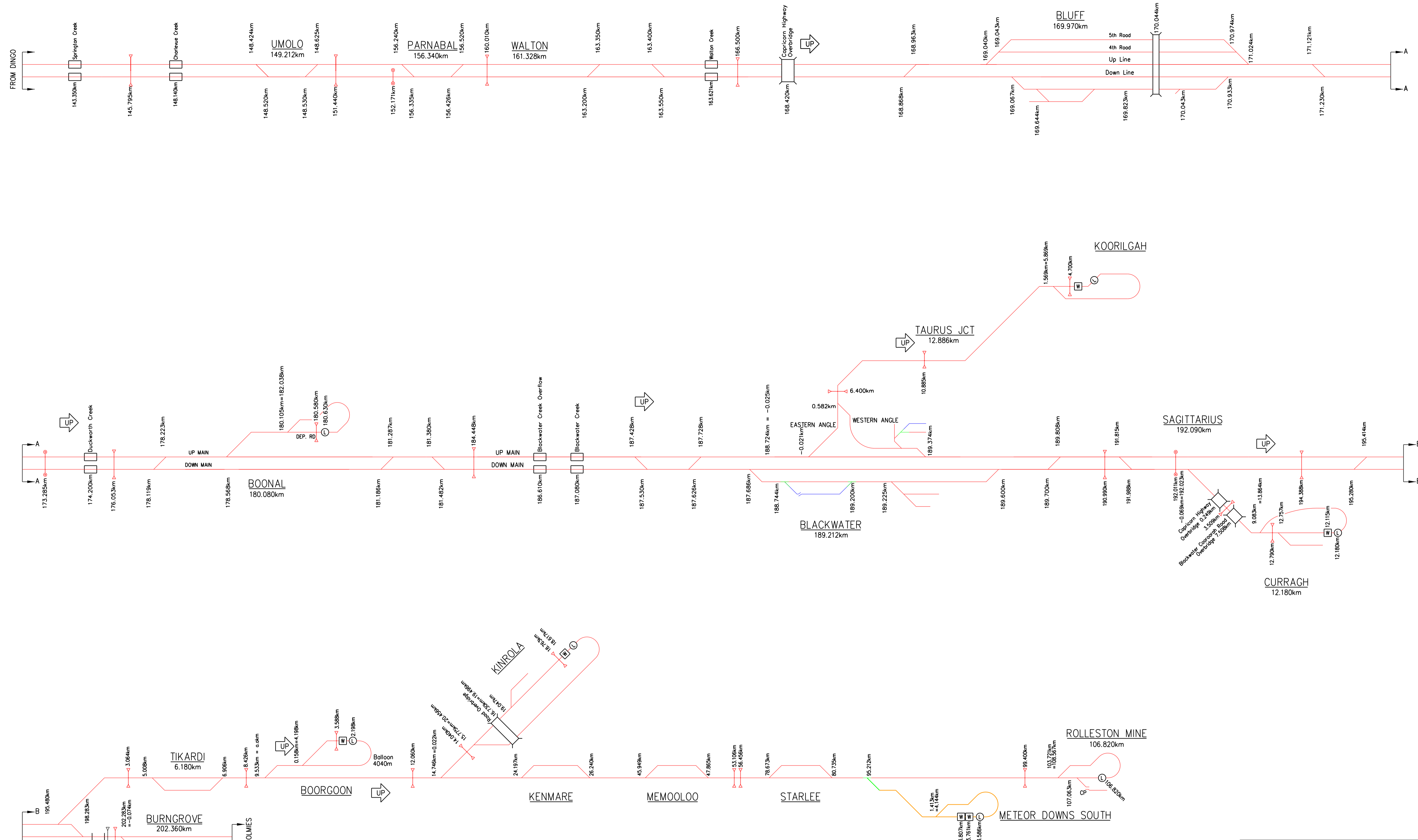


DRAWING TITLE  
**CENTRAL QUEENSLAND COAL NETWORK  
 BLACKWATER SYSTEM  
 MIDGEE - DINGO  
 OWNERSHIP  
 LINE DIAGRAM**

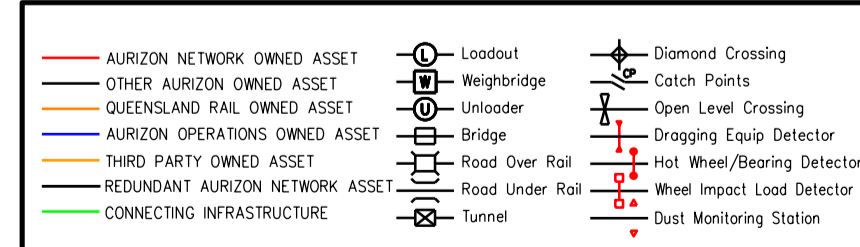
STATUS	
<b>ISSUED FOR PUBLICATION</b>	
PROJECT No.	REVISION
DRAWING NUMBER	REVISION
<b>AZN-CA-EN-LD002-00006</b>	<b>A</b>



22/05/2024 3:14:59 PM C:\BIC\WorkSpace\B63462\A\B63462.dwg 201 D:\Engineering\Projects\Library\Maintenance\CHM\System Drawings\Line Diagrams\A3N-CA-EN-LD002-0007-000.dwg




Aurizon Network Pty Ltd shall own and provide access across turnouts and other connecting infrastructure to Third Party and Aurizon Operations owner assets.



REVISION					
REV.	DESCRIPTION	DES.	CHK.	APPD.	DATE
A	ISSUED FOR PUBLICATION	P.N	J.Z	D.H	22.05.24

THIS DRAWING SUPERSEDES DRAWING NO. CNA-007

DESIGNED		P.NGON		AURIZON APPROVALS	
CHECKED	J.ZHANG	REVIEWED			
DRAWN	P.NGON	DESIGN LEADER	J.STEVENSON	DATE	22.05.24
CHECKED	L.MCINTOSH	AUTHORISED			
APPROVED	N/A	ENGINEERING MANAGER	D.HELLYER	DATE	22.05.24
RPEQ No.		DATE			



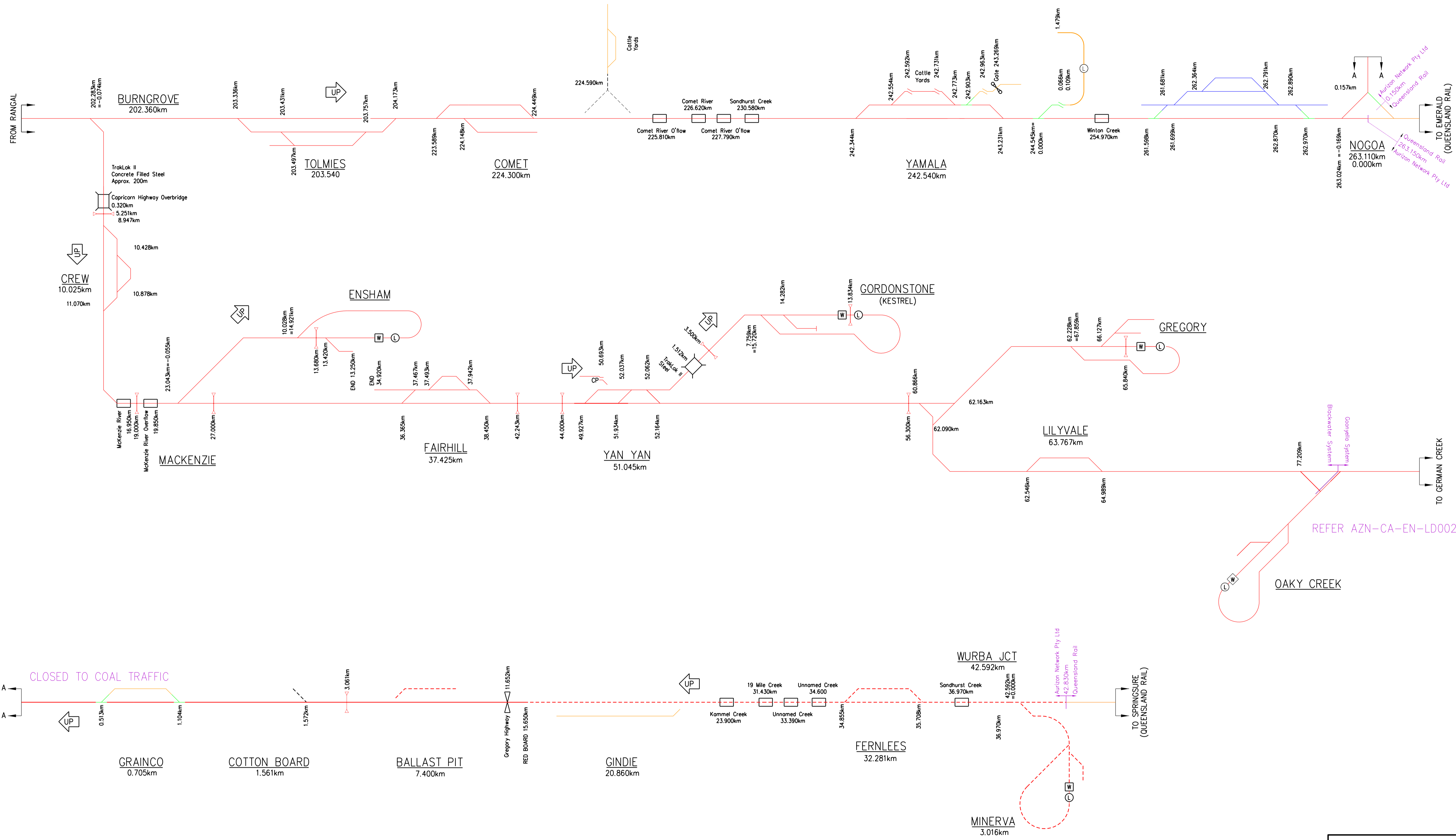
DRAWING TITLE  
**CENTRAL QUEENSLAND COAL NETWORK  
 BLACKWATER SYSTEM  
 DINGO - BURN GROVE  
 OWNERSHIP  
 LINE DIAGRAM**

STATUS	
<b>ISSUED FOR PUBLICATION</b>	
PROJECT No.	
DRAWING NUMBER	<b>AZN-CA-EN-LD002-00007</b>
REVISION	<b>A</b>

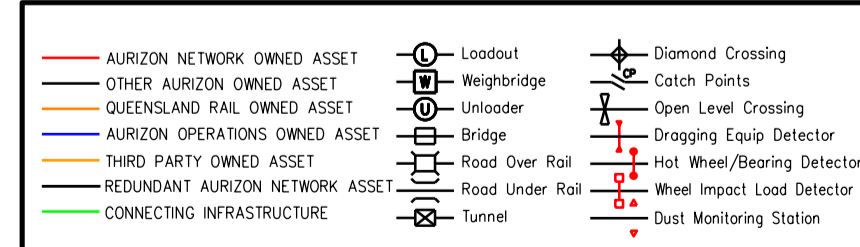
COPYRIGHT PROTECTS THIS PUBLICATION, EXCEPT FOR PURPOSES PERMITTED BY THE COPYRIGHT ACT, REPRODUCTION BY WHATEVER MEANS IS PROHIBITED WITHOUT PRIOR WRITTEN PERMISSION OF AURIZON NETWORK PTY LTD. A/N 131 111 118. ENQUIRIES SHOULD BE ADDRESSED TO MANAGER CIVIL ASSETS, AURIZON NETWORK PTY LTD, GPO BOX 436, BRISBANE, 4001.



22/05/2024 3:14:59 PM C:\BIC\WorkSpace\B63452\A\Aurizon\CA-EN-LD002-00008-00.dgn




Aurizon Network Pty Ltd shall own and provide access across turnouts and other connecting infrastructure to Third Party and Aurizon Operations owned assets.



REVISION					
REV.	DESCRIPTION	DES.	CHK.	APPD.	DATE
A	ISSUED FOR PUBLICATION	P.N	J.Z	D.H	22.05.24

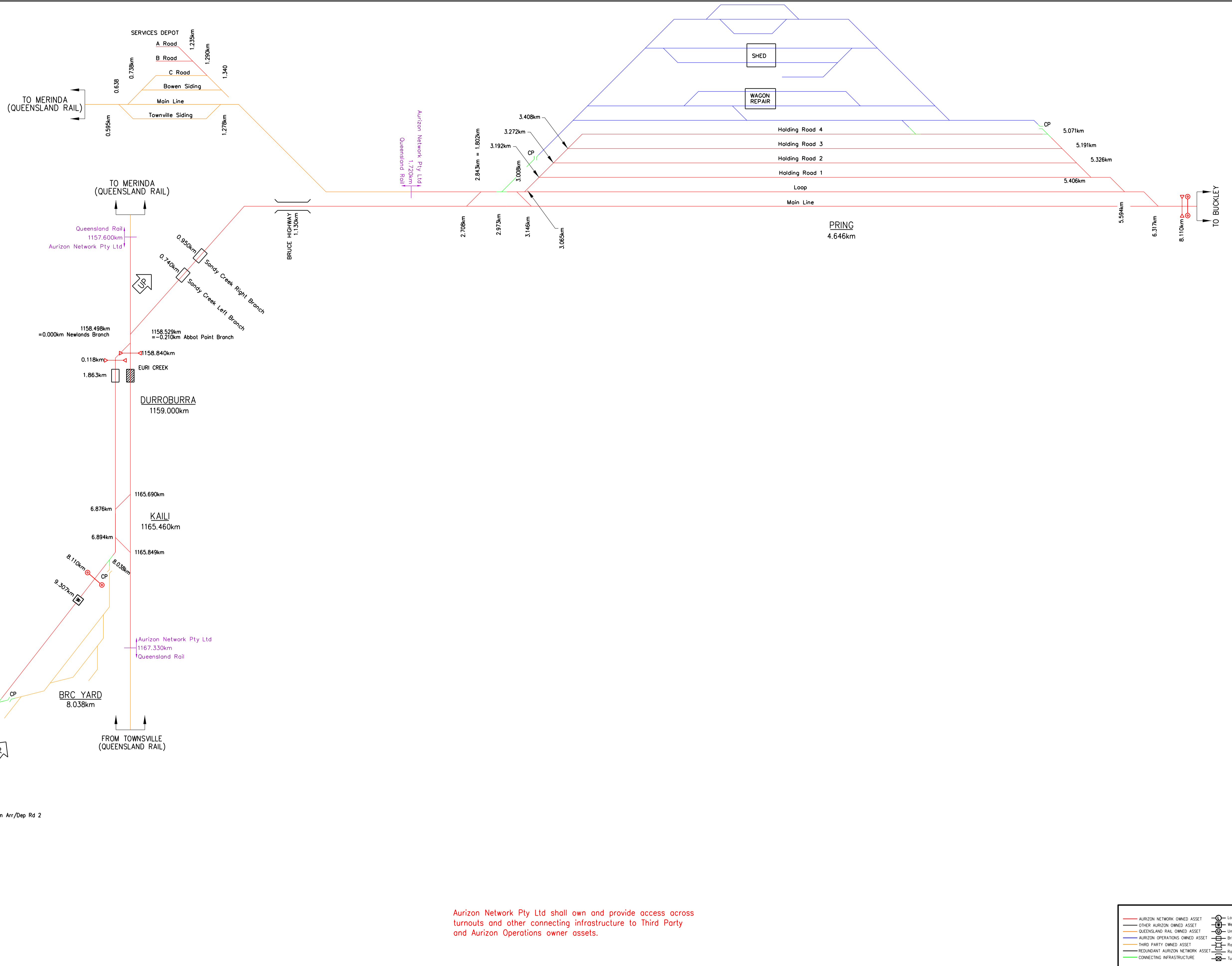
THIS DRAWING SUPERSEDES DRAWING NO. CNA-0008	
DESIGNED	P.NGON
CHECKED	J.ZHANG
DRAWN	P.NGON
CHECKED	L.MCINTOSH
APPROVED	N/A
RPEQ No.	DATE

AURIZON APPROVALS	
REVIEWED	J.STEVENSON 22.05.24
DESIGN LEADER	DATE
AUTHORISED	D.HELLYER 22.05.24
ENGINEERING MANAGER	DATE



DRAWING TITLE  
**CENTRAL QUEENSLAND COAL NETWORK  
 BLACKWATER SYSTEM  
 BURNGROVE - MINES  
 OWNERSHIP  
 LINE DIAGRAM**

STATUS <b>ISSUED FOR PUBLICATION</b>	
PROJECT No.	
DRAWING NUMBER	REVISION
<b>AZN-CA-EN-LD002-00008</b>	<b>A</b>




Aurizon Network Pty Ltd shall own and provide access across turnouts and other connecting infrastructure to Third Party and Aurizon Operations owner assets.

AURIZON NETWORK OWNED ASSET	Loadout	Diamond Crossing
OTHER AURIZON OWNED ASSET	Weighbridge	Catch Points
QUEENSLAND RAIL OWNED ASSET	Unloader	Open Level Crossing
AURIZON OPERATIONS OWNED ASSET	Bridge	Dropping Equip Detector
THIRD PARTY OWNED ASSET	Road Over Rail	Hot Wheel/Bearing Detector
REDUNDANT AURIZON NETWORK ASSET	Road Under Rail	Wheel Impact Load Detector
CONNECTING INFRASTRUCTURE	Tunnel	Dust Monitoring Station

REVISION					
REV.	DESCRIPTION	DES.	CHK.	APPD.	DATE
A	ISSUED FOR PUBLICATION	P.N.	J.Z.	D.H.	22.05.24

THIS DRAWING SUPERSEDES DRAWING NO. CNA-0009

DESIGNED	P.NGON	AURIZON APPROVALS
CHECKED	J.ZHANG	REVIEWED
DRAWN	P.NGON	J.STEVENSON
CHECKED	L.MCINTOSH	DATE 22.05.24
APPROVED		AUTHORISED
N/A		D.HELLYER
DATE		DATE 22.05.24
RPEQ No.		ENGINEERING MANAGER



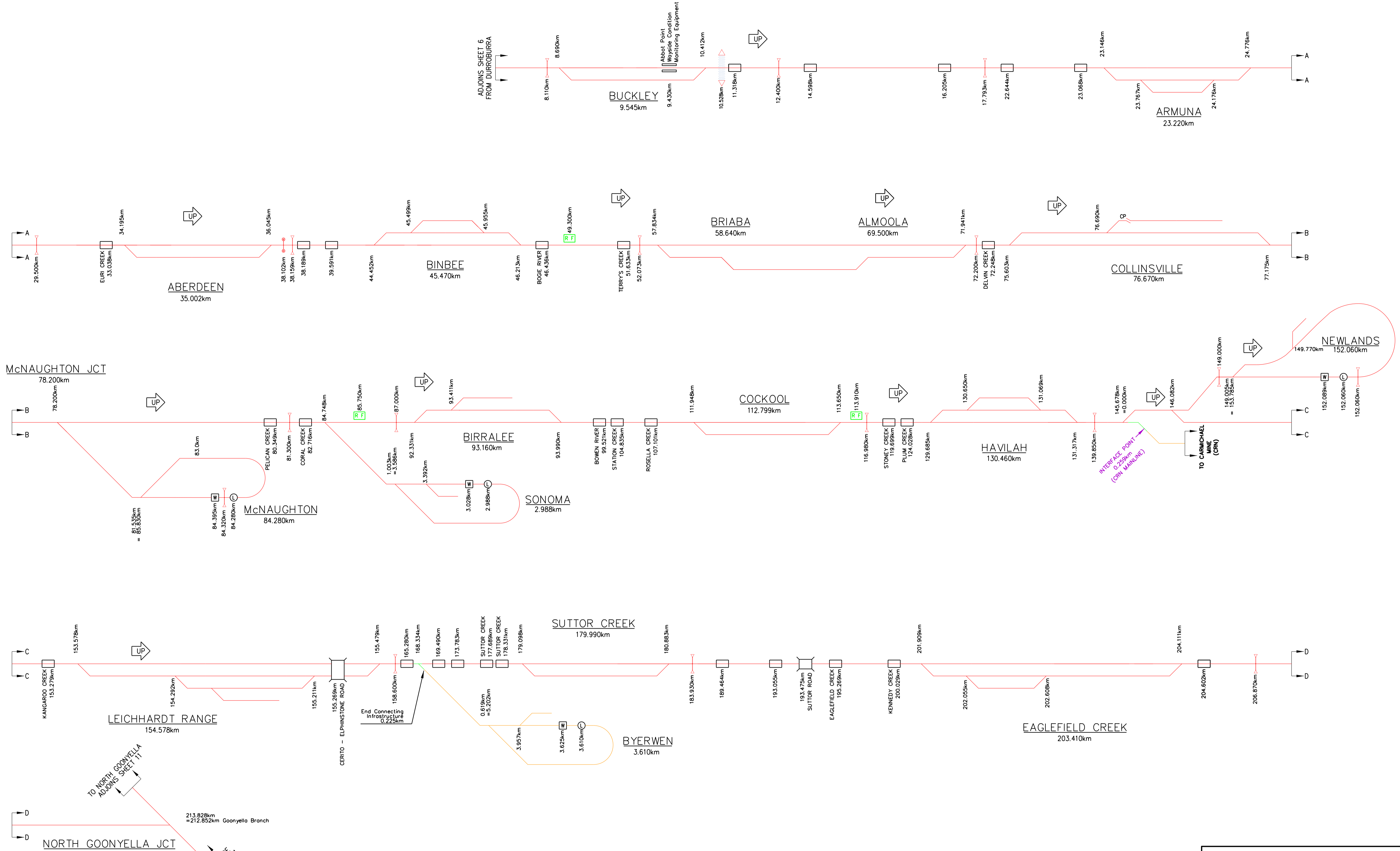
DRAWING TITLE  
**CENTRAL QUEENSLAND COAL NETWORK  
 NEWLANDS SYSTEM  
 ABBOT POINT - PRING  
 OWNERSHIP  
 LINE DIAGRAM**

STATUS	
<b>ISSUED FOR PUBLICATION</b>	
PROJECT No.	-
DRAWING NUMBER	<b>AZN-CA-EN-LD002-00009</b>
REVISION	<b>A</b>

22/05/2024 3:14:59 PM C:\BIC\WorkSpace\B63462\Aurizon\201\_D:\Engineering\Projects\Library\Maintenance\CHS\System Drawings\Line Diagrams\COON\_Aurizon\_Ownership\_Diagrams\CA-EN-LD002-00009-001.dgn



22/05/2024 3:14:59 PM C:\BIC\WorkSpace\B63452\A\Bpp\m201\_D:\Engineering\Projects\Library\Main\Assets\CA-EN-LD002-0001\0-001.dgn



Aurizon Network Pty Ltd shall own and provide access across turnouts and other connecting infrastructure to Third Party and Aurizon Operations owner assets.


AURIZON NETWORK OWNED ASSET	Loadout	Diamond Crossing
OTHER AURIZON OWNED ASSET	Weighbridge	Cutsip Points
QUEENSLAND RAIL OWNED ASSET	Unloader	Open Level Crossing
AURIZON OPERATIONS OWNED ASSET	Bridge	Dropping Equip Detector
THIRD PARTY OWNED ASSET	Road Over Rail	Hot Wheel/Bearing Detector
REDUNDANT AURIZON NETWORK ASSET	Road Under Rail	Wheel Impact Load Detector
CONNECTING INFRASTRUCTURE	Tunnel	Dust Monitoring Station

REVISION					
REV.	DESCRIPTION	DES.	CHK	APPD	DATE
A	ISSUED FOR PUBLICATION	P.N	J.Z	D.H	22.05.24

THIS DRAWING SUPERSEDES DRAWING NO. CNA-0010

DESIGNED	P.NGON
CHECKED	J.ZHANG
DRAWN	P.NGON
CHECKED	L.MCINTOSH
APPROVED	N/A
RPEQ No.	DATE

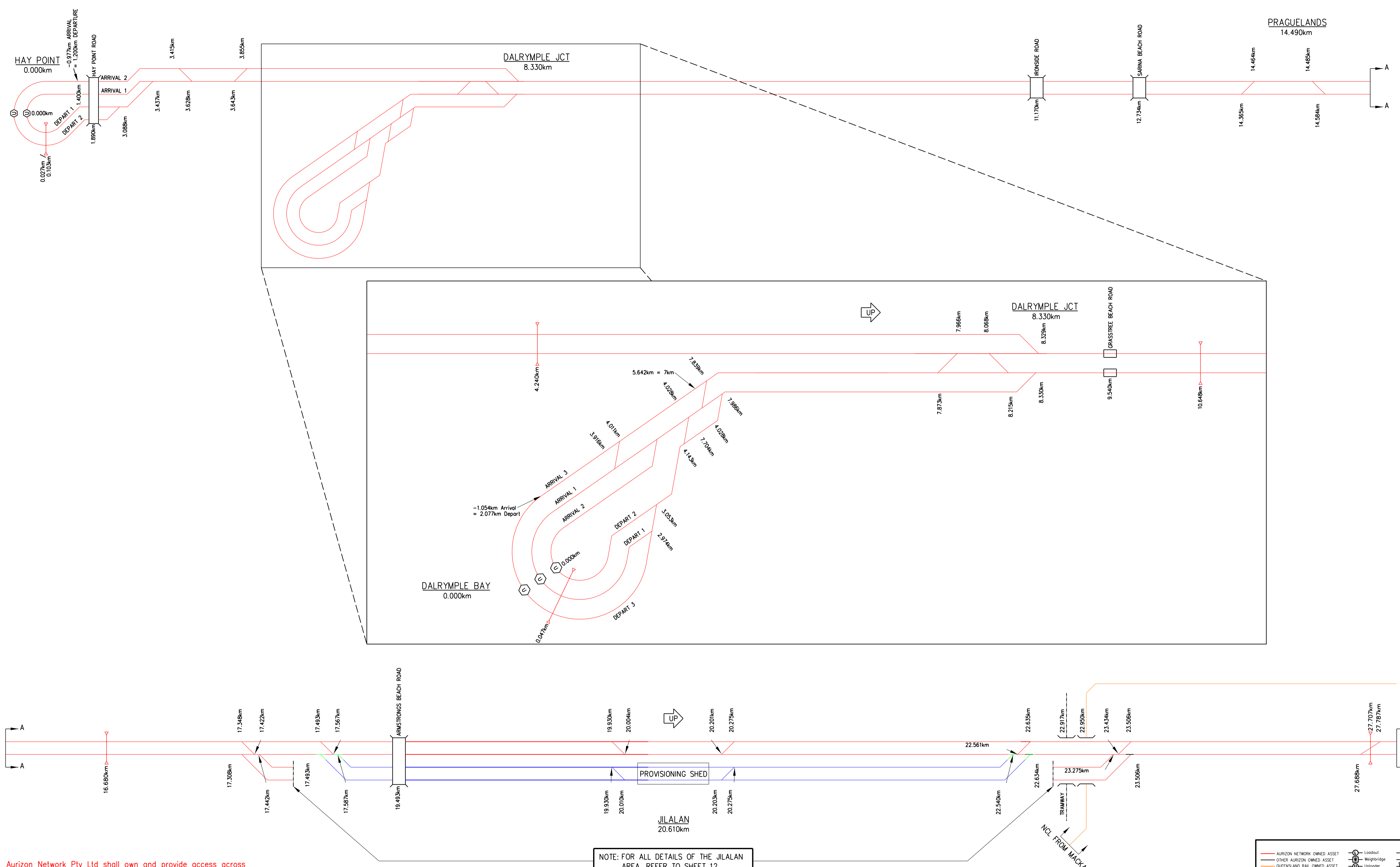
AURIZON APPROVALS	
REVIEWED	J.STEVENSON 22.05.24
DATE	
AUTHORISED	D.HELLYER 22.05.24
DATE	
ENGINEERING MANAGER	



DRAWING TITLE  
**CENTRAL QUEENSLAND COAL NETWORK  
 NEWLANDS SYSTEM  
 BUCKLEY - NORTH GOONYELLA  
 OWNERSHIP  
 LINE DIAGRAM**

STATUS <b>ISSUED FOR PUBLICATION</b>	
PROJECT No.	
DRAWING NUMBER	<b>AZN-CA-EN-LD002-00010</b>
REVISION	<b>A</b>

22/05/2024 3:14:59 PM C:\BIC\WorkSpace\B63452\A\B63452.dwg D:\Engineering\Projects\System Diagrams\CA-EN-LD002-00011-001.dwg



Aurizon Network Pty Ltd shall own and provide access across turnouts and other connecting infrastructure to Third Party and Aurizon Operations owner assets.


NOTE: FOR ALL DETAILS OF THE JILALAN AREA, REFER TO SHEET 12

- AURIZON NETWORK OWNED ASSET
- OTHER AURIZON OWNED ASSET
- QUEENSLAND RAIL OWNED ASSET
- AURIZON OPERATIONS OWNED ASSET
- THIRD PARTY OWNED ASSET
- REDUNDANT AURIZON NETWORK ASSET
- CONNECTING INFRASTRUCTURE
- Loadout
- Weighbridge
- Unloader
- Bridge
- Road Over Rail
- Road Under Rail
- Tunnel
- Diamond Crossing
- Cutch Points
- Open Level Crossing
- Dropping Equip Detector
- Hot Wheel/Bearing Detector
- Wheel Impact Load Detector
- Dust Monitoring Station

REVISION					
REV.	DESCRIPTION	P.N	J.Z	D.H	DATE
A	ISSUED FOR PUBLICATION	P.N	J.Z	D.H	22.05.24

THIS DRAWING SUPERSEDES DRAWING NO. CNA-0011

DESIGNED	P.NGON	AURIZON APPROVALS	
CHECKED	J.ZHANG	REVIEWED	
DRAWN	P.NGON	J.STEVENSON	22.05.24
CHECKED	L.MCINTOSH	DESIGN LEADER	DATE
APPROVED		AUTHORISED	
	N/A	D.HELLYER	22.05.24
RPEQ No.	DATE	ENGINEERING MANAGER	DATE

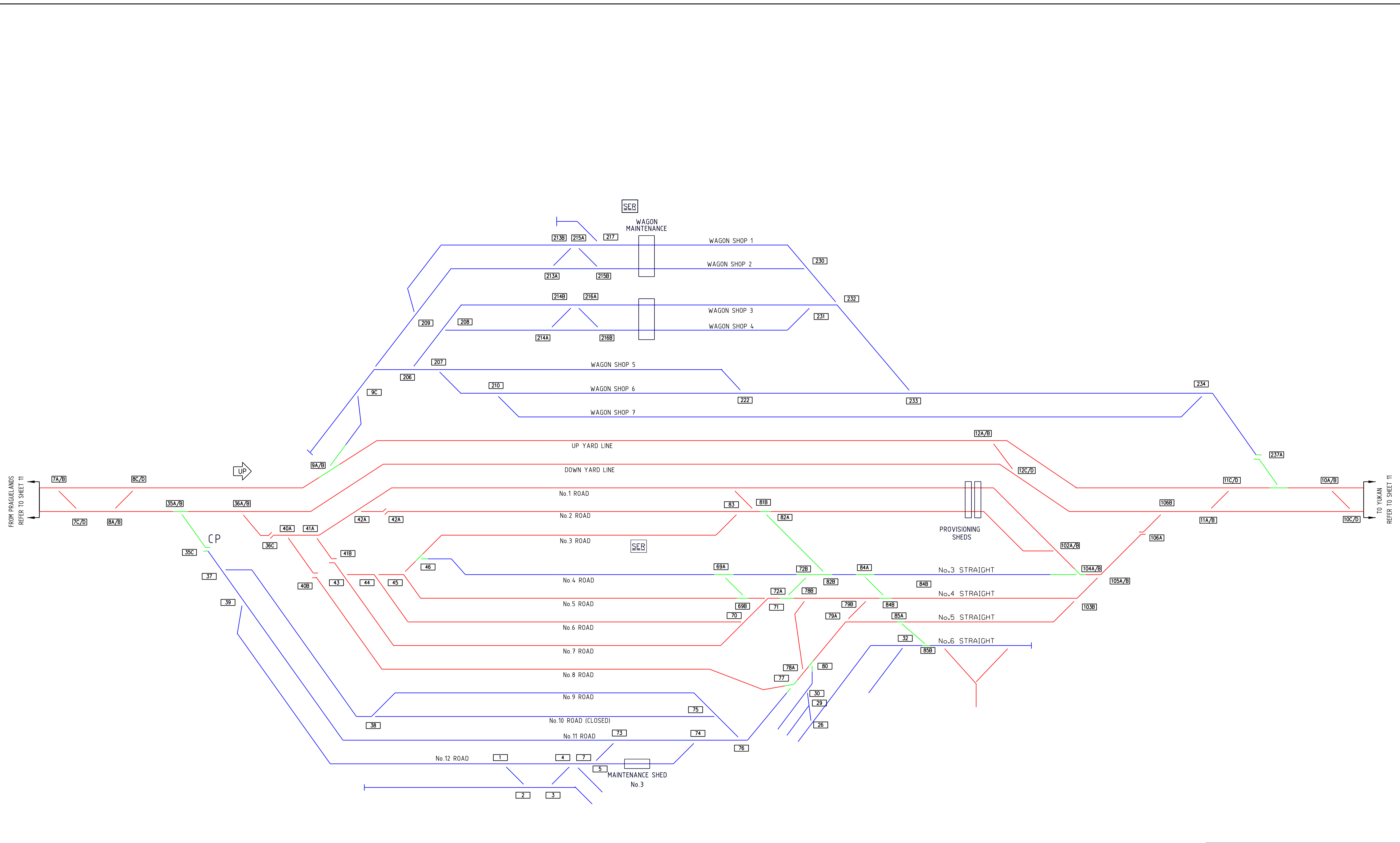


DRAWING TITLE  
**CENTRAL QUEENSLAND COAL NETWORK  
 GOONYELLA SYSTEM  
 PORTS - YUKAN  
 OWNERSHIP  
 LINE DIAGRAM**

STATUS	
<b>ISSUED FOR PUBLICATION</b>	
PROJECT No.	
DRAWING NUMBER	REVISION
<b>AZN-CA-EN-LD002-00011</b>	<b>A</b>



22/05/2024 3:15:00 PM C:\BIC\WorkSpace\B63424\Aurizon\System Drawings\Line Diagrams\CEN-CA-EN-LD002-00012.dwg



Aurizon Network Pty Ltd shall own and provide access across turnouts and other connecting infrastructure to Third Party and Aurizon Operations owner assets.


AURIZON NETWORK OWNED ASSET	OTHER AURIZON OWNED ASSET	QUEENSLAND RAIL OWNED ASSET	AURIZON OPERATIONS OWNED ASSET	THIRD PARTY OWNED ASSET	REDUNDANT AURIZON NETWORK ASSET	CONNECTING INFRASTRUCTURE	Loadout	Weighbridge	Unloader	Bridge	Road Over Rail	Road Under Rail	Tunnel	Diamond Crossing	Catch Points	Open Level Crossing	Dropping Equip Detector	Hot Wheel/Bearing Detector	Wheel Impact Load Detector	Dust Monitoring Station
-----------------------------	---------------------------	-----------------------------	--------------------------------	-------------------------	---------------------------------	---------------------------	---------	-------------	----------	--------	----------------	-----------------	--------	------------------	--------------	---------------------	-------------------------	----------------------------	----------------------------	-------------------------

REVISION		DES.	CHK	APPD	DATE
A	ISSUED FOR PUBLICATION	P.N	J.Z	D.H	22.05.24
REV.	DESCRIPTION	DES.	CHK	APPD	DATE

THIS DRAWING SUPERSEDES DRAWING NO. CNA-0012

DESIGNED	P.NGON
CHECKED	J.ZHANG
DRAWN	P.NGON
CHECKED	LMCINTOSH
APPROVED	N/A
RPEQ No.	DATE

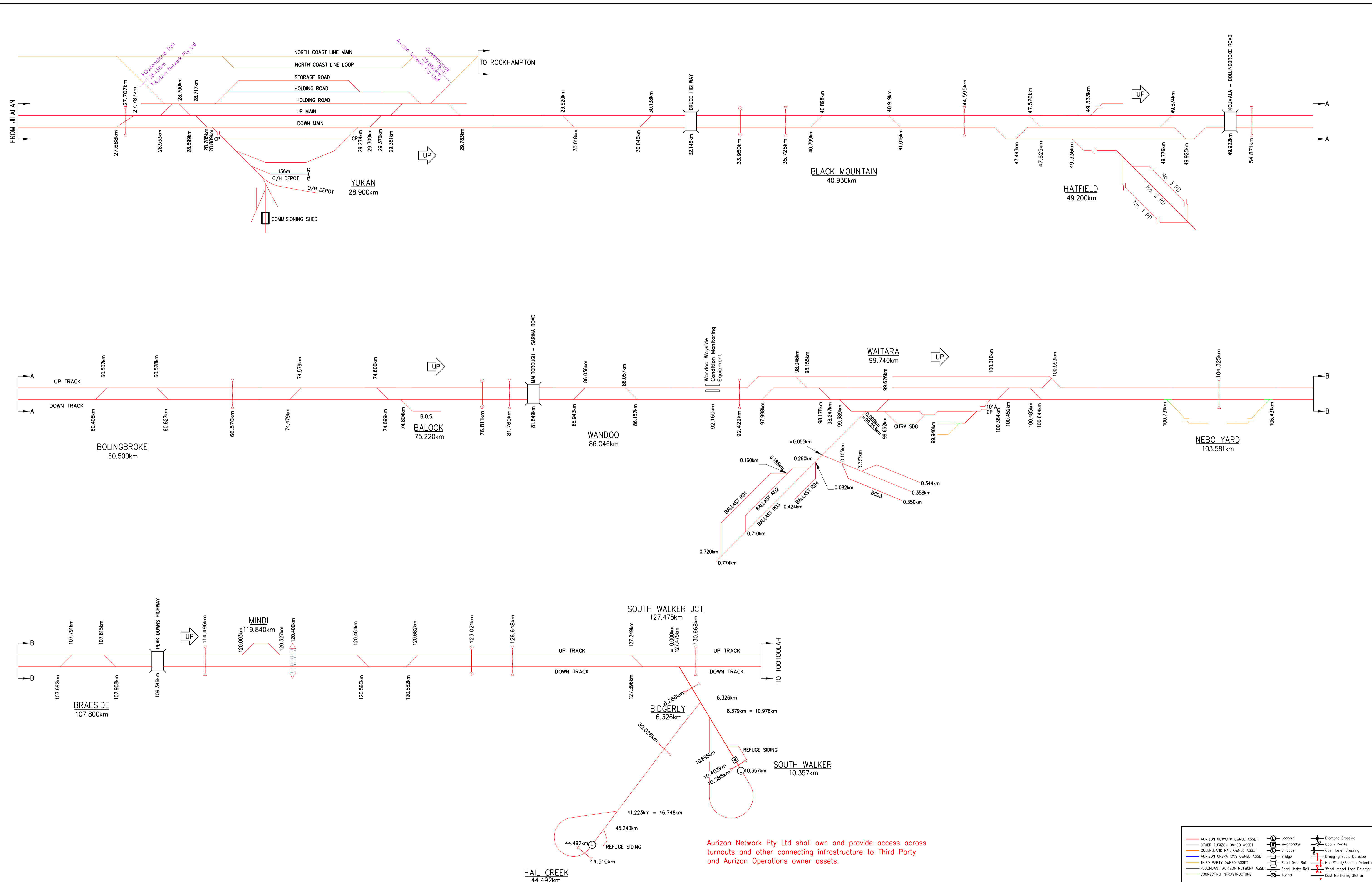
AURIZON APPROVALS	
REVIEWED	J.STEVENSON 22.05.24
DESIGN LEADER	DATE
AUTHORISED	D.HELLYER 22.05.24
ENGINEERING MANAGER	DATE



DRAWING TITLE  
**CENTRAL QUEENSLAND COAL NETWORK  
 GOONYELLA SYSTEM  
 JILALAN  
 OWNERSHIP  
 LINE DIAGRAM**

STATUS	
<b>ISSUED FOR PUBLICATION</b>	
PROJECT No.	
DRAWING NUMBER	REVISION
<b>AZN-CA-EN-LD002-00012</b>	<b>A</b>

22/05/2024 3:15:00 PM C:\BIC\WorkSpace\B63452\A\B63452\A\System Drawings\Line Diagrams\Aurizon Ownership Diagrams\Aurizon Ownership Diagrams\LD002-00013.dgn



Aurizon Network Pty Ltd shall own and provide access across turnouts and other connecting infrastructure to Third Party and Aurizon Operations owner assets.


AURIZON NETWORK OWNED ASSET	Loadout	Diamond Crossing
OTHER AURIZON OWNED ASSET	Weighbridge	Cuts/Points
QUEENSLAND RAIL OWNED ASSET	Unloader	Open Level Crossing
AURIZON OPERATIONS OWNED ASSET	Bridge	Dropping Equip Detector
THIRD PARTY OWNED ASSET	Road Over Rail	Hot Wheel/Bearing Detector
REDUNDANT AURIZON NETWORK ASSET	Road Under Rail	Wheel Impact Load Detector
CONNECTING INFRASTRUCTURE	Tunnel	Dust Monitoring Station

REVISION		DES.	CHK.	APPD.	DATE
A	ISSUED FOR PUBLICATION	P.N	J.Z	D.H	22.05.24
REV.	DESCRIPTION	DES.	CHK	APPD.	DATE

THIS DRAWING SUPERSEDES DRAWING NO. CNA-0013

DESIGNED	P.NGON
CHECKED	J.ZHANG
DRAWN	P.NGON
CHECKED	LMCINTOSH
APPROVED	N/A
RPEQ No.	DATE

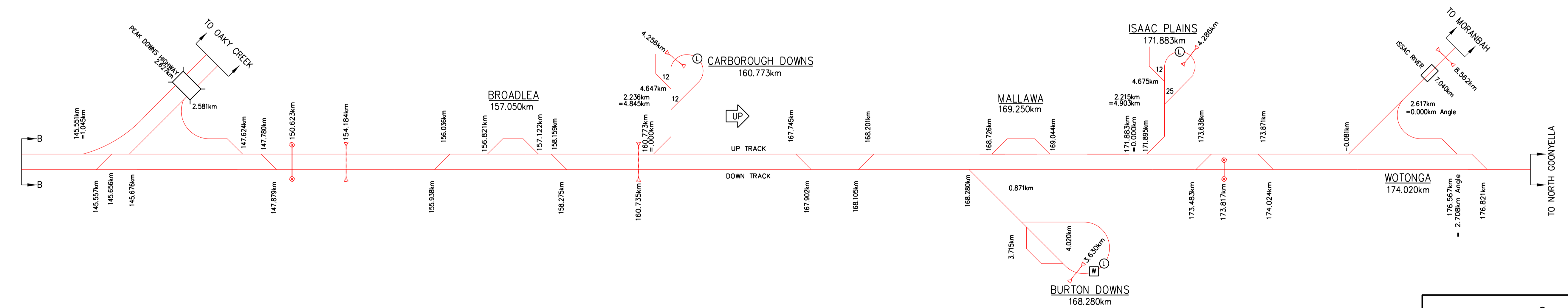
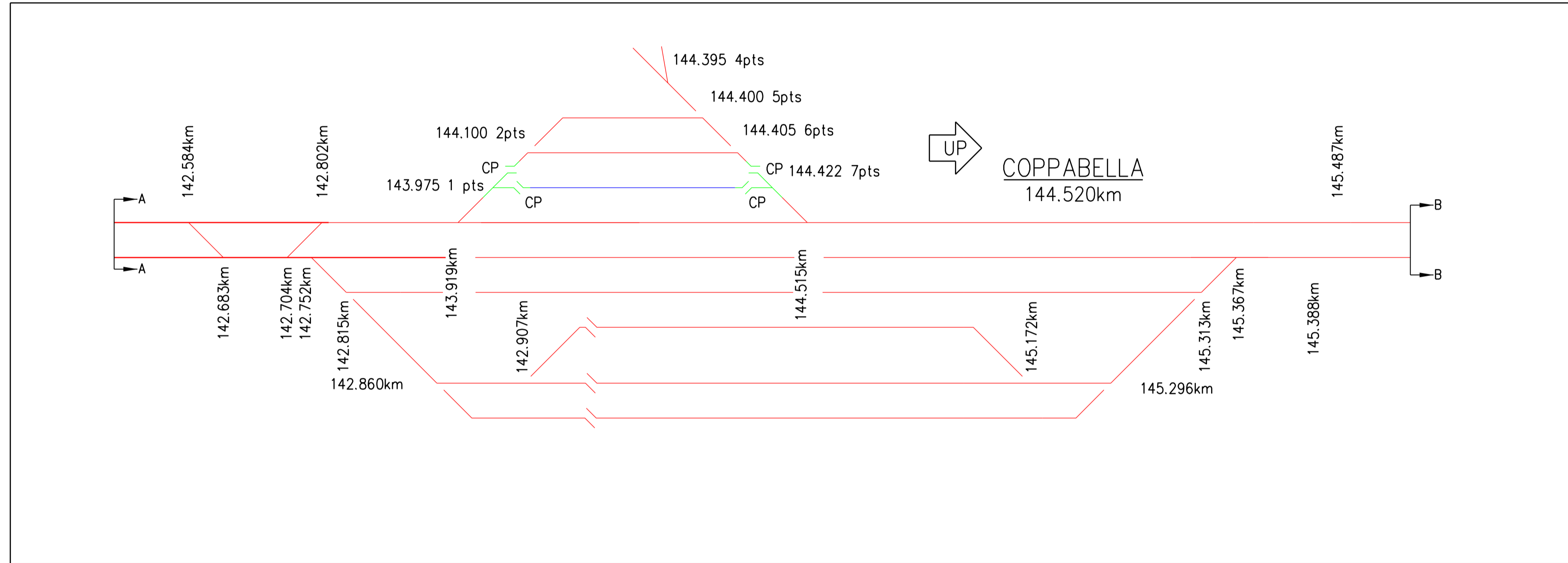

AURIZON APPROVALS	
REVIEWED	
J.STEVENSON	22.05.24
DESIGN LEADER	DATE
AUTHORISED	
D.HELLYER	22.05.24
ENGINEERING MANAGER	DATE



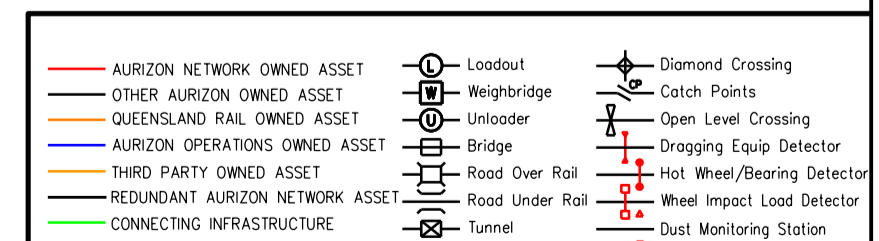
DRAWING TITLE  
**CENTRAL QUEENSLAND COAL NETWORK  
 GOONYELLA SYSTEM  
 YUKAN - HAIL CREEK  
 OWNERSHIP  
 LINE DIAGRAM**

STATUS	
<b>ISSUED FOR PUBLICATION</b>	
PROJECT No.	
DRAWING NUMBER	REVISION
<b>AZN-CA-EN-LD002-00013</b>	<b>A</b>





Aurizon Network Pty Ltd shall own and provide access across turnouts and other connecting infrastructure to Third Party and Aurizon Operations owner assets.




22/05/2024 3:15:00 PM C:\BIC\WorkSpace\B6346204\Aurizon\LD002-00014.dgn

REVISION					
REV.	DESCRIPTION	DES.	CHK	APPD	DATE
A	ISSUED FOR PUBLICATION	P.N	J.Z	D.H	22.05.24

THIS DRAWING SUPERSEDES DRAWING NO. CNA-0014

DESIGNED	P.NGON
CHECKED	J.ZHANG
DRAWN	P.NGON
CHECKED	L.MCINTOSH
APPROVED	N/A
RPEQ No.	DATE

AURIZON APPROVALS	
REVIEWED	J.STEVENSON 22.05.24
DESIGN LEADER	DATE
AUTHORISED	D.HELLYER 22.05.24
ENGINEERING MANAGER	DATE



DRAWING TITLE  
**CENTRAL QUEENSLAND COAL NETWORK  
 GOONYELLA SYSTEM  
 MINDI - WOTONGA  
 OWNERSHIP  
 LINE DIAGRAM**

STATUS <b>ISSUED FOR PUBLICATION</b>	
PROJECT No.	
DRAWING NUMBER	REVISION
<b>AZN-CA-EN-LD002-00014</b>	<b>A</b>



